

AENC-ARC-ENV-REP-0020

Norwich to Tilbury

Volume 6: Environmental Statement

Document: 6.11.A1 Environmental Statement Appendix 11.1 - Historic Environment Baseline Report - Figure A11.1.2 Non Designated Heritage Assets Tracked Changes Version of Deadline 4 Submission

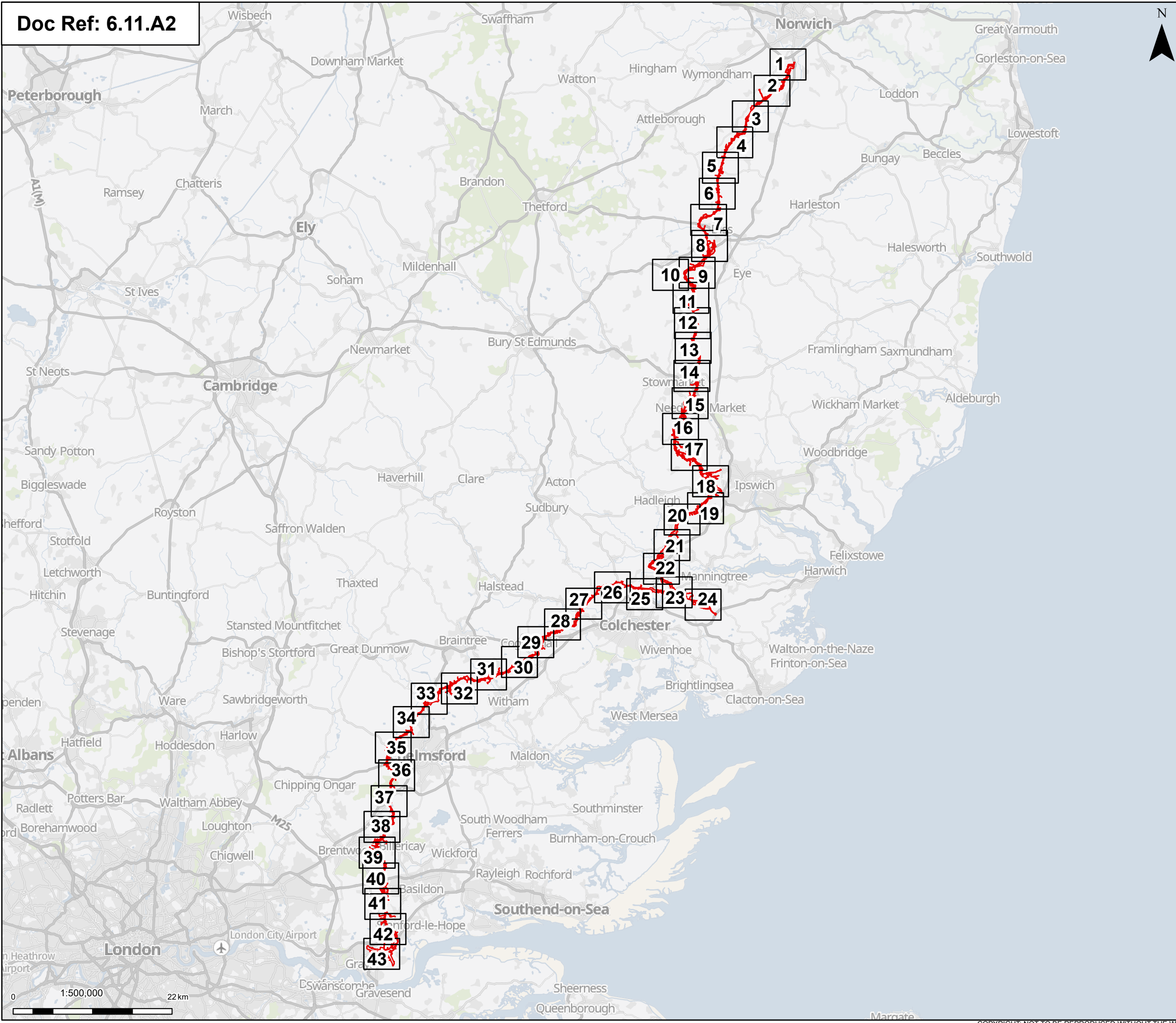
Final Issue C

June 2026

Planning Inspectorate Reference: EN020027

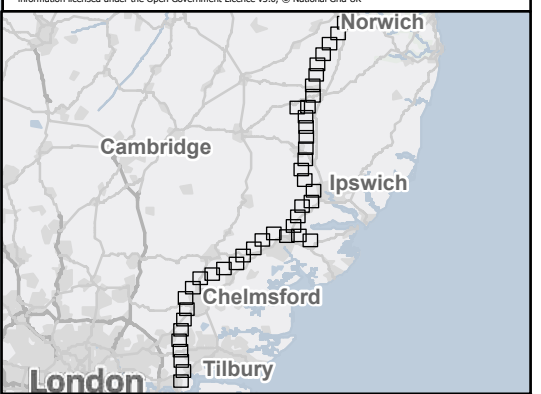
Infrastructure Planning (Applications: Prescribed Forms and Procedure)
Regulations 2009 Regulation 5(2)(a)

nationalgrid



Order limits
Pages

Notes: © Crown copyright and database rights 2025 Ordnance Survey 0100031673, Contains public sector information licensed under the Open Government Licence v3.0, © National Grid UK



Rev	Date	Description	Drawn	Check	Approv
C	May 2026	FOR DCO APPLICATION	SS	AF	KB
B	Dec 2025	FOR DCO APPLICATION	KF	AF	KB
A	Aug 2025	FOR DCO APPLICATION	DP	AF	KB

PROJECT:
nationalgrid Norwich to Tilbury

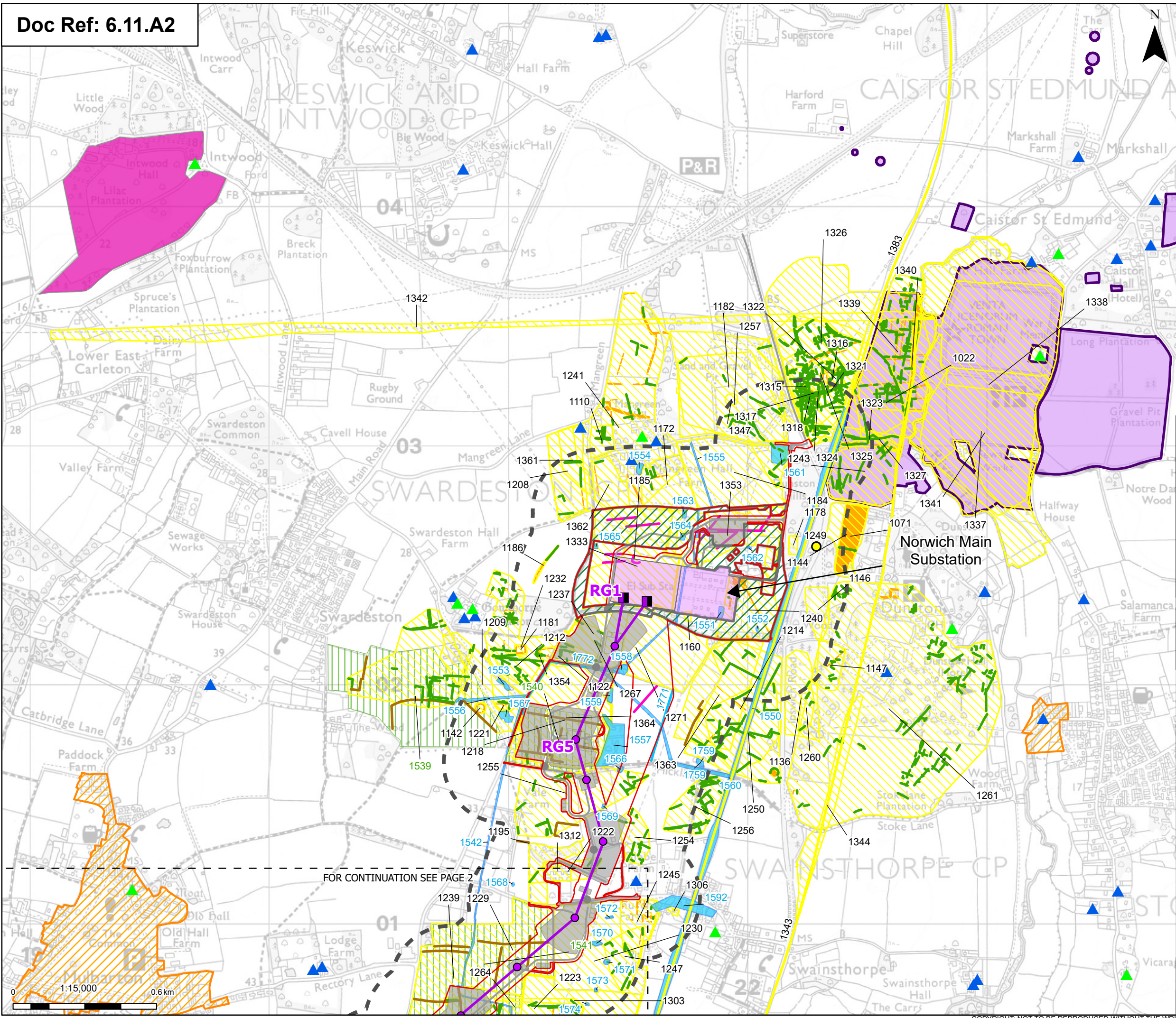
Planning Inspectorate App Number: EN020027
Regulation 5(2)(a)&(m)

Title:
Figure A11.1.2 - Historic Environment - Non-Designated Heritage Assets Overview

Designed	L. Bishop	Date	May 26
Drawn	S. Sarkar	Date	May 26
Checked	A. Fell	Date	May 26
Approved	K. Burrows	Date	May 26
Scale:	1:500,000	Datum:	AOD
Original Size:	A3	Grid:	OS
Suitability Code:	A2	Project Number:	10059280

Suitability Description:
Accepted as Concept Stage

Drawing Number: 10059280-ARC-EHR-ZZ-DR-ZZ-00434	Revision: C
--	-----------------------



Order limits
 Sheet index outline

Proposed project design details

- Proposed full line tension gantry
- Proposed standard lattice pylon location
- Proposed overhead line alignment
- Norwich Main Substation
- Norwich Main Substation Extension (future baseline)
- Environmental area
- Other temporary and permanent construction and operational works

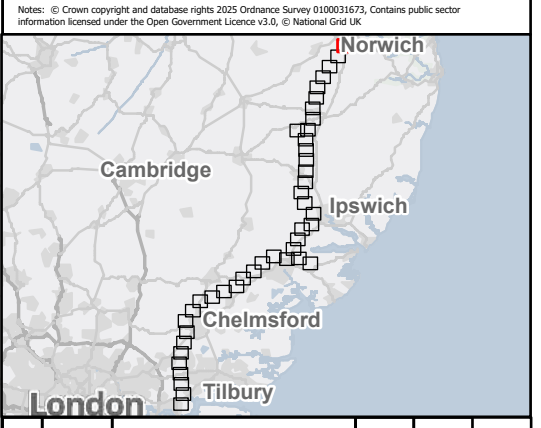
Discipline specific constraints

- 250 m Study Area
- Listed buildings
 - Grade II
 - Grade II*
- Scheduled monuments
- Registered parks and gardens grade II*

Conservation areas

- HER Monument Point
- HER Monument Line
- HER Monument Poly
- HER Mapped Cropmark Line
- HER Mapped Cropmark Polygon
- Historic Mapping Line
- Historic Mapping Polygon
- Project Mapped LiDAR
- Project Mapped Cropmark Polygon
- Project Mapped Cropmark Line

Note: The proposed overhead line alignment and proposed underground cable alignment together comprise the alignment. For further details regarding the design, please refer to Figures 4.1 (document reference 6.4.F1) and 4.2 (document reference 6.4.F2).



Rev	Date	Description	Drawn	Check	Approv
C	May 2026	FOR DCO APPLICATION	SS	AF	KB
B	Dec 2025	FOR DCO APPLICATION	KF	AF	KB
A	Aug 2025	FOR DCO APPLICATION	DP	AF	KB

PROJECT:
nationalgrid Norwich to Tilbury

Planning Inspectorate App Number: EN020027
 Regulation 5(2)(a)&(m)

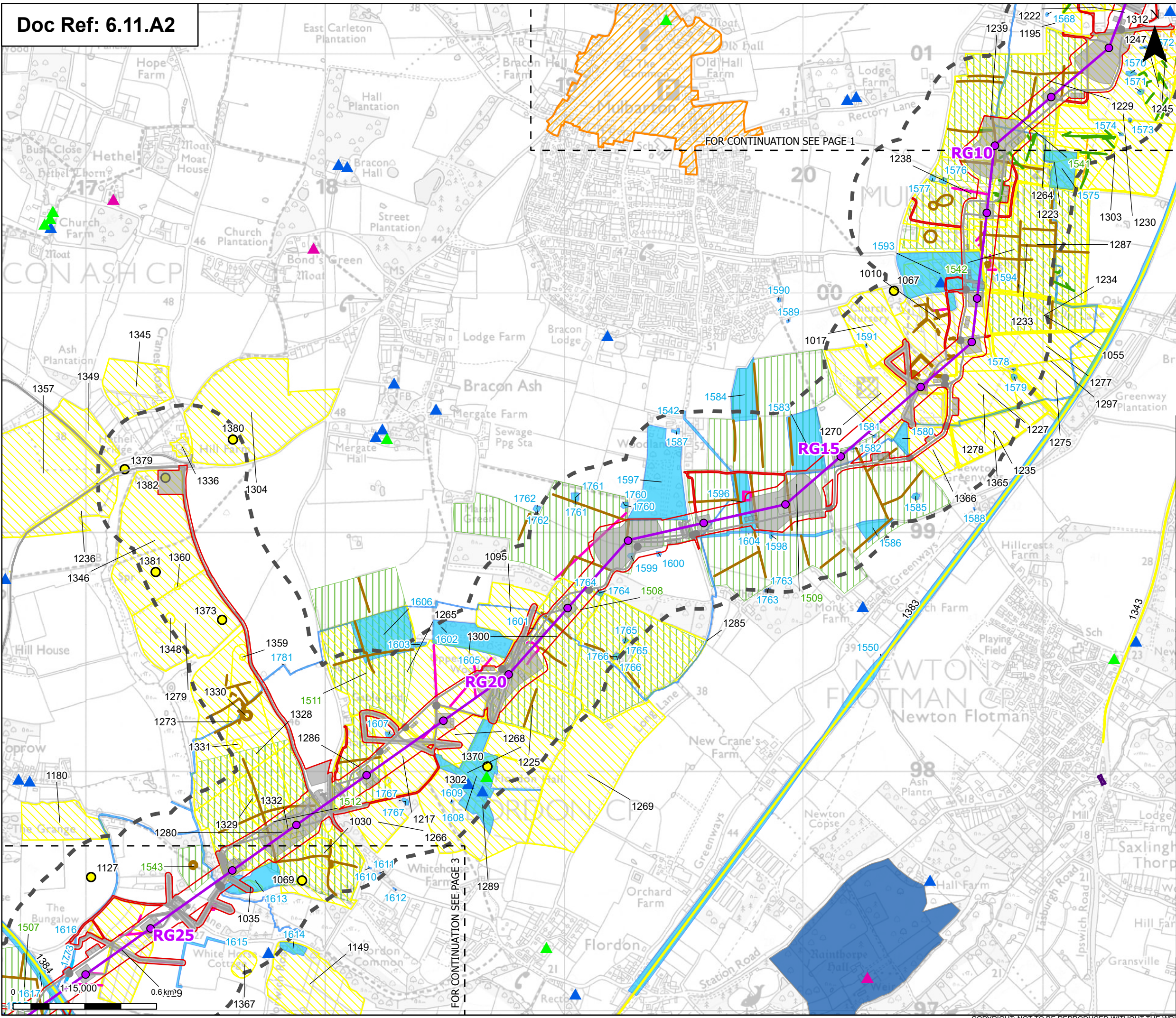
Title:
Figure A11.1.2 - Historic Environment - Non-Designated Heritage Assets
 Page 1 of 43

Designed	L. Bishop	Date	May 26
Drawn	S. Sarkar	Date	May 26
Checked	A. Fell	Date	May 26
Approved	K. Burrows	Date	May 26
Scale:	1:15,000	Datum:	AOD
Original Size:	A3	Grid:	OS
Suitability Code:	A2	Project Number:	10059280

Suitability Description:
 Accepted as Concept Stage

Drawing Number:
 10059280-ARC-EHR-ZZ-DR-ZZ-00434

Revision:
C



Order limits

- Order limits
- Sheet index outline

Proposed project design details

- Proposed standard lattice pylon location
- Proposed overhead line alignment
- Environmental mitigation
- Other temporary and permanent construction and operational works

Discipline specific constraints

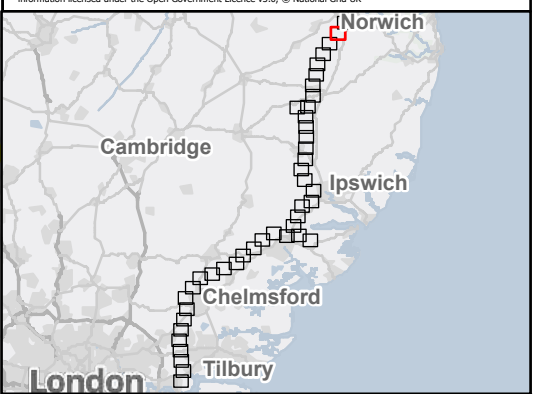
- 250 m Study Area
- Listed buildings
 - Grade I
 - Grade II
 - Grade II*
- Scheduled monuments
- Registered parks and gardens grade II
- Conservation areas

HER Monument Point

- HER Monument Line
- HER Monument Poly
- HER Mapped Cropmark Line
- HER Mapped Cropmark Polygon
- Historic Mapping Line
- Historic Mapping Polygon
- Project Mapped LIDAR
- Project Mapped Cropmark Polygon
- Project Mapped Cropmark Line

Note: The proposed overhead line alignment and proposed underground cable alignment together comprise the alignment. For further details regarding the design, please refer to Figures 4.1 (document reference 6.4.F1) and 4.2 (document reference 6.4.F2).

Notes: © Crown copyright and database rights 2025 Ordnance Survey 0100031673, Contains public sector information licensed under the Open Government Licence v3.0, © National Grid UK



Rev	Date	Description	Drawn	Check	Approv
C	May 2026	FOR DCO APPLICATION	SS	AF	KB
B	Dec 2025	FOR DCO APPLICATION	KF	AF	KB
A	Aug 2025	FOR DCO APPLICATION	DP	AF	KB

PROJECT:
nationalgrid Norwich to Tilbury

Planning Inspectorate App Number: EN020027
 Regulation 5(2)(a)&(m)

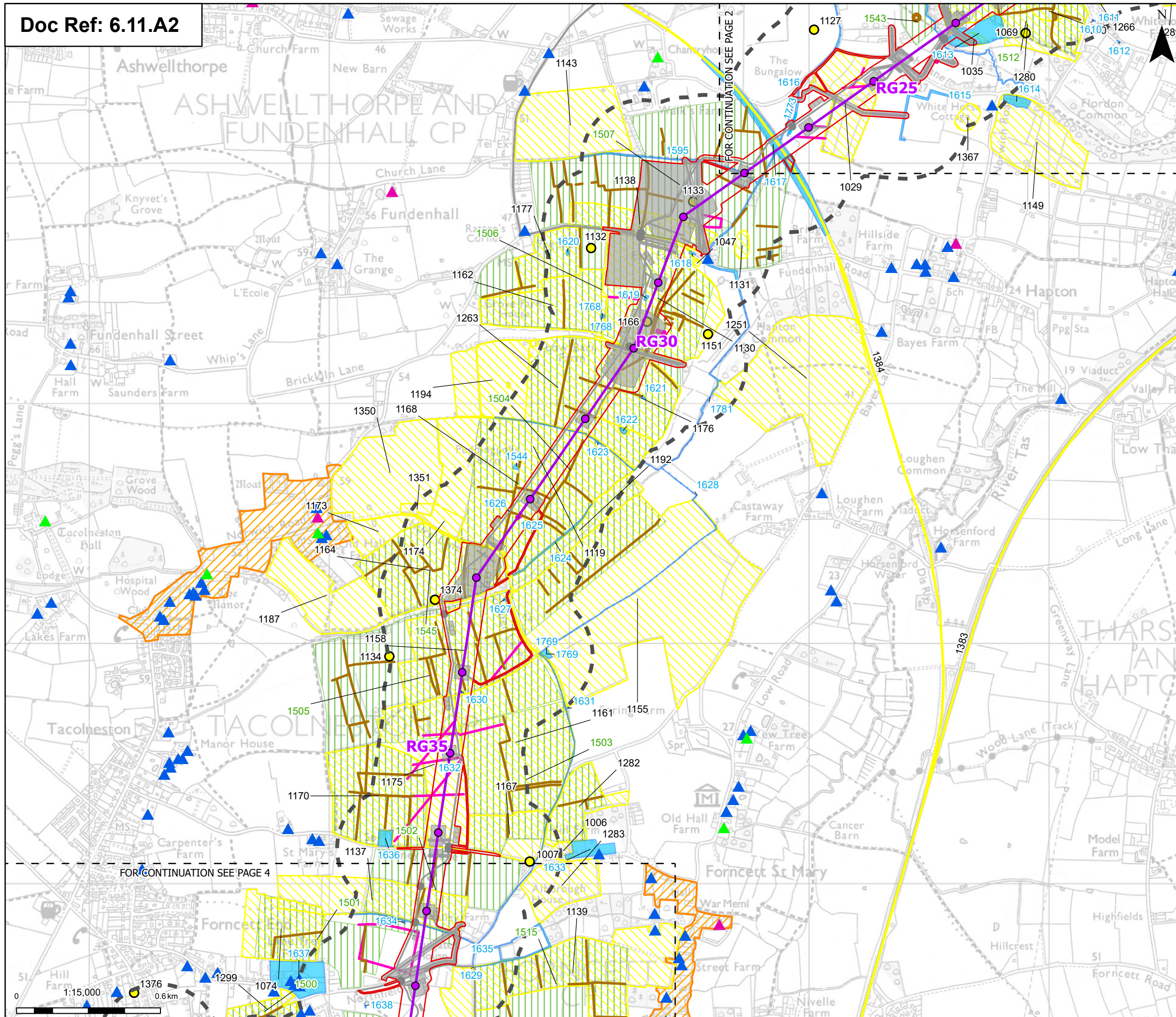
Title:
Figure A11.1.2 - Historic Environment - Non-Designated Heritage Assets
 Page 2 of 43

Designed	L. Bishop	Date	May 26
Drawn	S. Sarkar	Date	May 26
Checked	A. Fell	Date	May 26
Approved	K. Burrows	Date	May 26
Scale:	1:15,000	Datum:	AOD
Original Size:	A3	Grid:	OS
Suitability Code:	A2	Project Number:	10059280

Accepted as Concept Stage

Drawing Number:
 10059280-ARC-EHR-ZZ-DR-ZZ-00434

Revision:
C



Order limits
 Sheet index outline

Proposed project design details

- Proposed standard lattice pylon location
- Proposed overhead line alignment
- Environmental mitigation
- Other temporary and permanent construction and operational works

HER Monument Point
 HER Monument Line
 HER Monument Poly

Historic Mapping Line
 Historic Mapping Polygon
 Project Mapped LIDAR
 Project Mapped Cropmark Polygon
 Project Mapped Cropmark Line

Discipline specific constraints

- 250 m Study Area
- Listed buildings
 - Grade I
 - Grade II
 - Grade II*
- Conservation areas

Note: The proposed overhead line alignment and proposed underground cable alignment together comprise the alignment. For further details regarding the design, please refer to Figures 4.1 (document reference 6.4.F1) and 4.2 (document reference 6.4.F2).

Notes: © Crown copyright and database rights 2025 Ordnance Survey 0100031673. Contains public sector information licensed under the Open Government Licence v3.0, © National Grid UK



Rev	Date	Description	Drawn	Check	Approv
C	May 2026	FOR DCO APPLICATION	SS	AF	KB
B	Dec 2025	FOR DCO APPLICATION	KF	AF	KB
A	Aug 2025	FOR DCO APPLICATION	DP	AF	KB

PROJECT:
nationalgrid Norwich to Tilbury

Planning Inspectorate App Number: EN020027
 Regulation 5(2)(a)&(m)

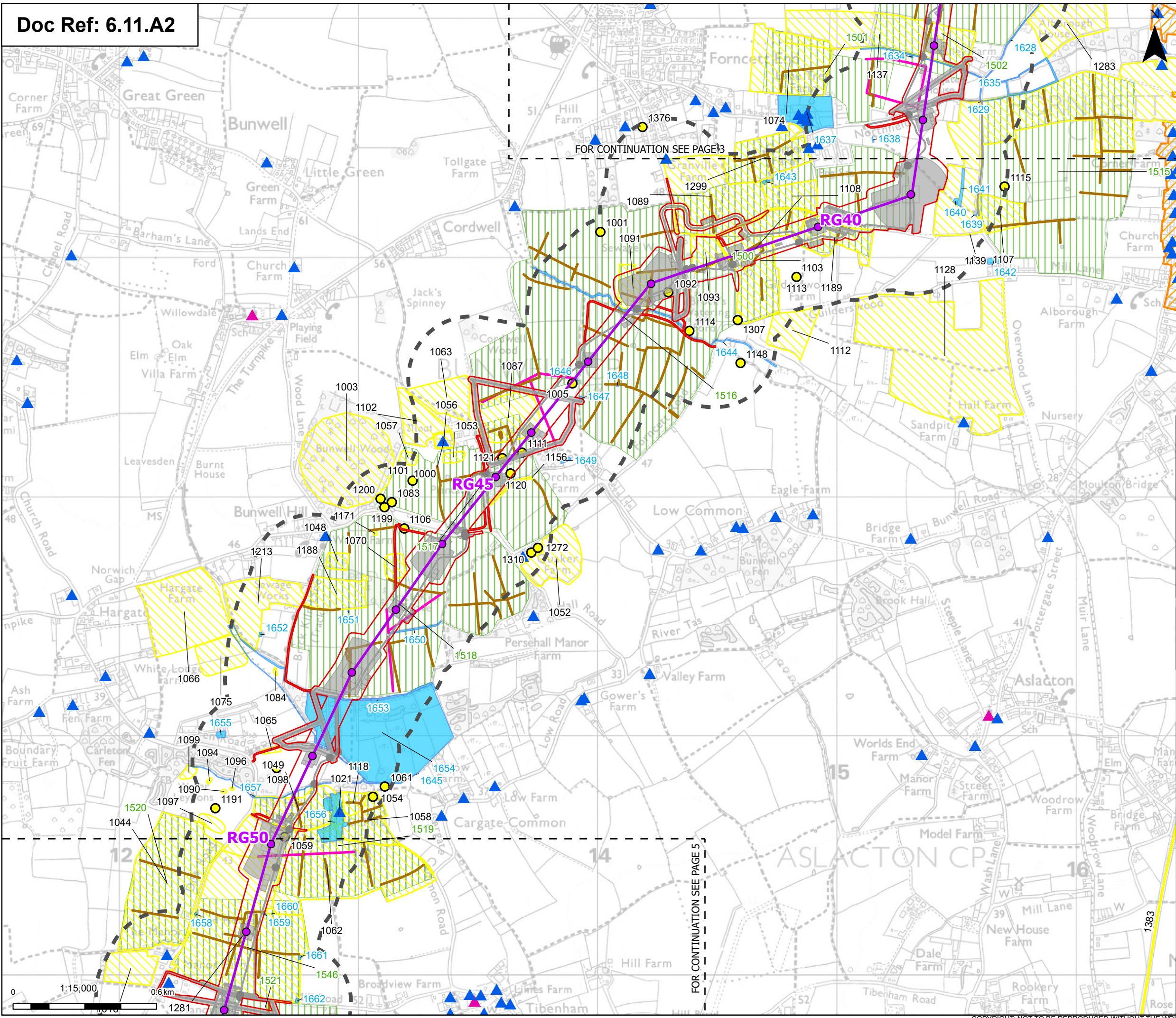
Title:
Figure A11.1.2 - Historic Environment - Non-Designated Heritage Assets
 Page 3 of 43

Designed	L. Bishop	Date	May 26
Drawn	S. Sarkar	Date	May 26
Checked	A. Fell	Date	May 26
Approved	K. Burrows	Date	May 26
Scale:	1:15,000	Datum:	AOD
Original Size:	A3	Grid:	OS
Suitability Code:	A2	Project Number:	10059280

Suitability Description:
 Accepted as Concept Stage

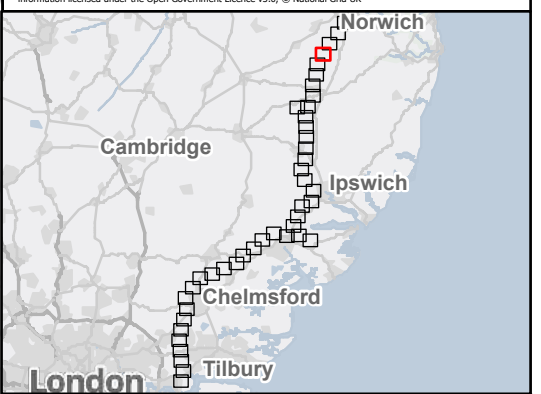
Drawing Number:
 10059280-ARC-EHR-ZZ-DR-ZZ-00434

Revision:
C



- Order limits
 - Sheet index outline
 - Proposed project design details
 - Proposed standard lattice pylon location
 - Proposed overhead line alignment
 - Other temporary and permanent construction and operational works
 - Discipline specific constraints
 - 250 m Study Area
 - Listed buildings
 - Grade I
 - Grade II
 - Conservation areas
 - HER Monument Point
 - HER Monument Line
 - HER Monument Poly
 - Historic Mapping Polygon
 - Project Mapped LiDAR
 - Project Mapped Cropmark Polygon
 - Project Mapped Cropmark Line
- Note: The proposed overhead line alignment and proposed underground cable alignment together comprise the alignment. For further details regarding the design, please refer to Figures 4.1 (document reference 6.4.F1) and 4.2 (document reference 6.4.F2).

Notes: © Crown copyright and database rights 2025 Ordnance Survey 0100031673, Contains public sector information licensed under the Open Government Licence v3.0, © National Grid UK



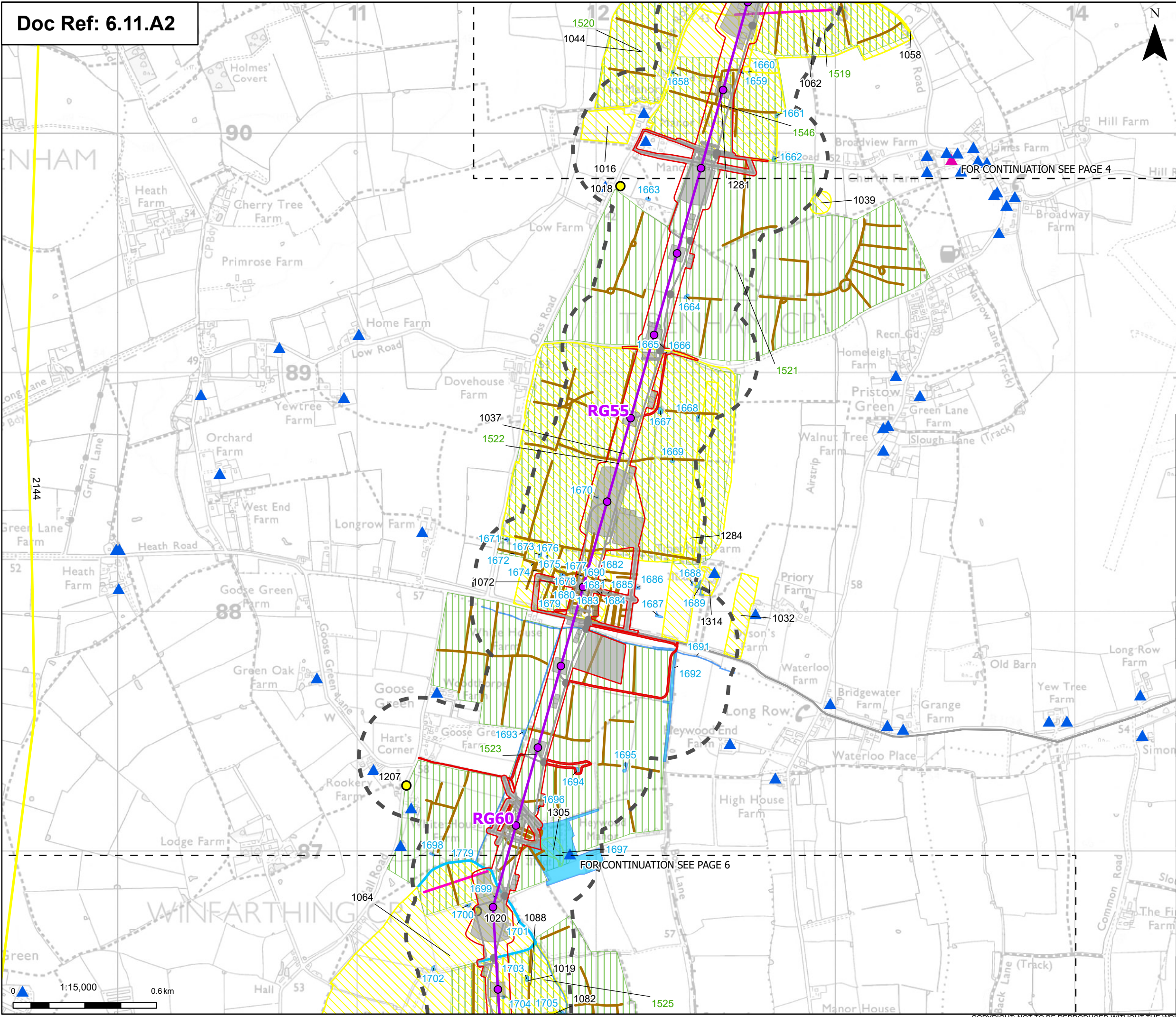
Rev	Date	Description	Drawn	Check	Approv
C	May 2026	FOR DCO APPLICATION	SS	AF	KB
B	Dec 2025	FOR DCO APPLICATION	KF	AF	KB
A	Aug 2025	FOR DCO APPLICATION	DP	AF	KB

PROJECT:
nationalgrid Norwich to Tilbury
 Planning Inspectorate App Number: EN020027
 Regulation 5(2)(a)&(m)

Title:
Figure A11.1.2 - Historic Environment - Non-Designated Heritage Assets
 Page 4 of 43

Designed	L. Bishop	Date	May 26
Drawn	S. Sarkar	Date	May 26
Checked	A. Fell	Date	May 26
Approved	K. Burrows	Date	May 26
Scale:	1:15,000	Datum:	AOD
Original Size:	A3	Grid:	OS
Suitability Code:	A2	Project Number:	10059280

Suitability Description:
 Accepted as Concept Stage
 Drawing Number:
 10059280-ARC-EHR-ZZ-DR-ZZ-00434
 Revision:
 C



Order limits
 Sheet index outline

Proposed project design details
 Proposed standard lattice pylon location
 Proposed overhead line alignment
 Other temporary and permanent construction and operational works

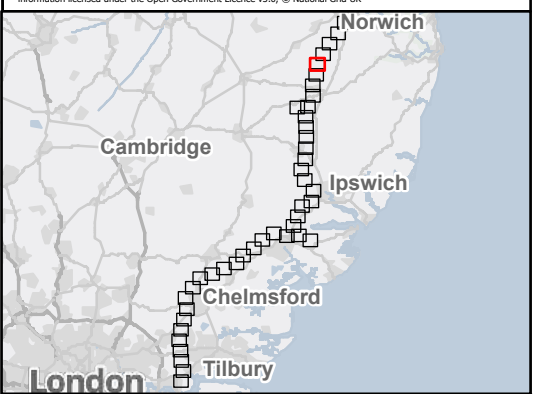
Discipline specific constraints
 250 m Study Area

Listed buildings
 Grade I
 Grade II
 HER Monument Point
 HER Monument Line

HER Monument Poly
 Historic Mapping Line
 Historic Mapping Polygon
 Project Mapped LiDAR
 Project Mapped Cropmark Polygon
 Project Mapped Cropmark Line

Note: The proposed overhead line alignment and proposed underground cable alignment together comprise the alignment. For further details regarding the design, please refer to Figures 4.1 (document reference 6.4.F1) and 4.2 (document reference 6.4.F2).

Notes: © Crown copyright and database rights 2025 Ordnance Survey 0100031673. Contains public sector information licensed under the Open Government Licence v3.0, © National Grid UK



Rev	Date	Description	Drawn	Check	Approv
C	May 2026	FOR DCO APPLICATION	SS	AF	KB
B	Dec 2025	FOR DCO APPLICATION	KF	AF	KB
A	Aug 2025	FOR DCO APPLICATION	DP	AF	KB

PROJECT:
nationalgrid Norwich to Tilbury

Planning Inspectorate App Number: EN020027
 Regulation 5(2)(a)&(m)

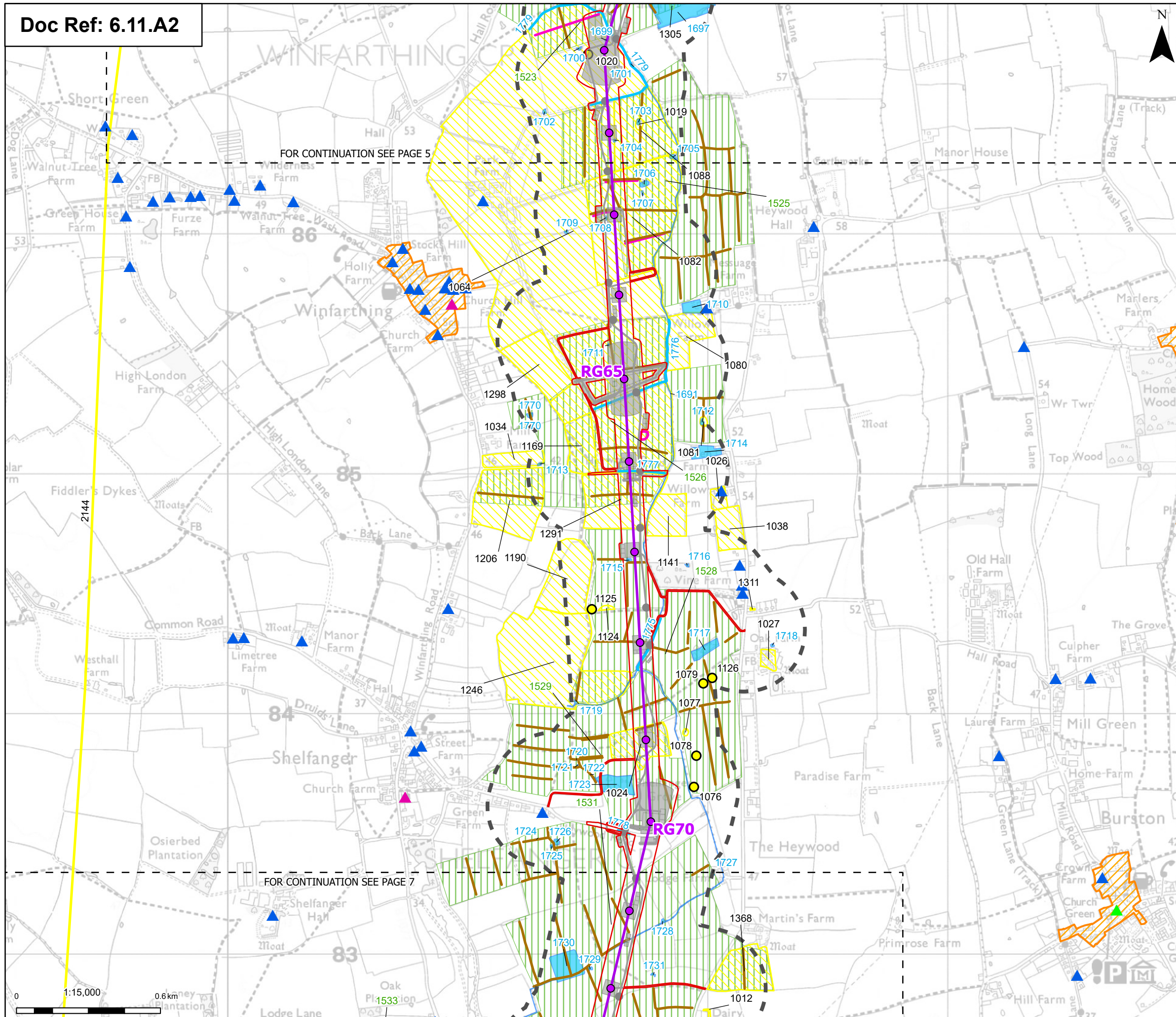
Title:
Figure A11.1.2 - Historic Environment - Non-Designated Heritage Assets
 Page 5 of 43

Designed	L. Bishop	Date	May 26
Drawn	S. Sarkar	Date	May 26
Checked	A. Fell	Date	May 26
Approved	K. Burrows	Date	May 26
Scale:	1:15,000	Datum:	AOD
Original Size:	A3	Grid:	OS
Suitability Code:	A2	Project Number:	10059280

Suitability Description:
 Accepted as Concept Stage

Drawing Number:
 10059280-ARC-EHR-ZZ-DR-ZZ-00434

Revision:
 C



Order limits
 Sheet index outline

Proposed project design details

- Proposed standard lattice pylon location
- Proposed overhead line alignment
- Other temporary and permanent construction and operational works

Discipline specific constraints

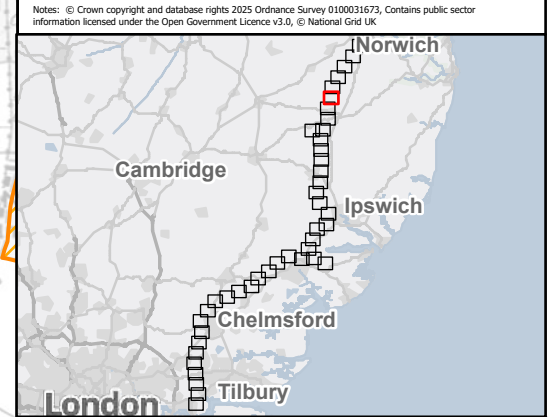
- 250 m Study Area

Listed buildings

- Grade I
- Grade II
- Grade II*
- Conservation areas
- HER Monument Point

HER Monument Line
 HER Monument Poly
 Historic Mapping Line
 Historic Mapping Polygon
 Project Mapped LiDAR
 Project Mapped Cropmark Polygon
 Project Mapped Cropmark Line

Note: The proposed overhead line alignment and proposed underground cable alignment together comprise the alignment. For further details regarding the design, please refer to Figures 4.1 (document reference 6.4.F1) and 4.2 (document reference 6.4.F2).



Rev	Date	Description	Drawn	Check	Approv
C	May 2026	FOR DCO APPLICATION	SS	AF	KB
B	Dec 2025	FOR DCO APPLICATION	KF	AF	KB
A	Aug 2025	FOR DCO APPLICATION	DP	AF	KB

PROJECT:
nationalgrid Norwich to Tilbury

Planning Inspectorate App Number: EN020027
 Regulation 5(2)(a)&(m)

Title:
Figure A11.1.2 - Historic Environment - Non-Designated Heritage Assets
 Page 6 of 43

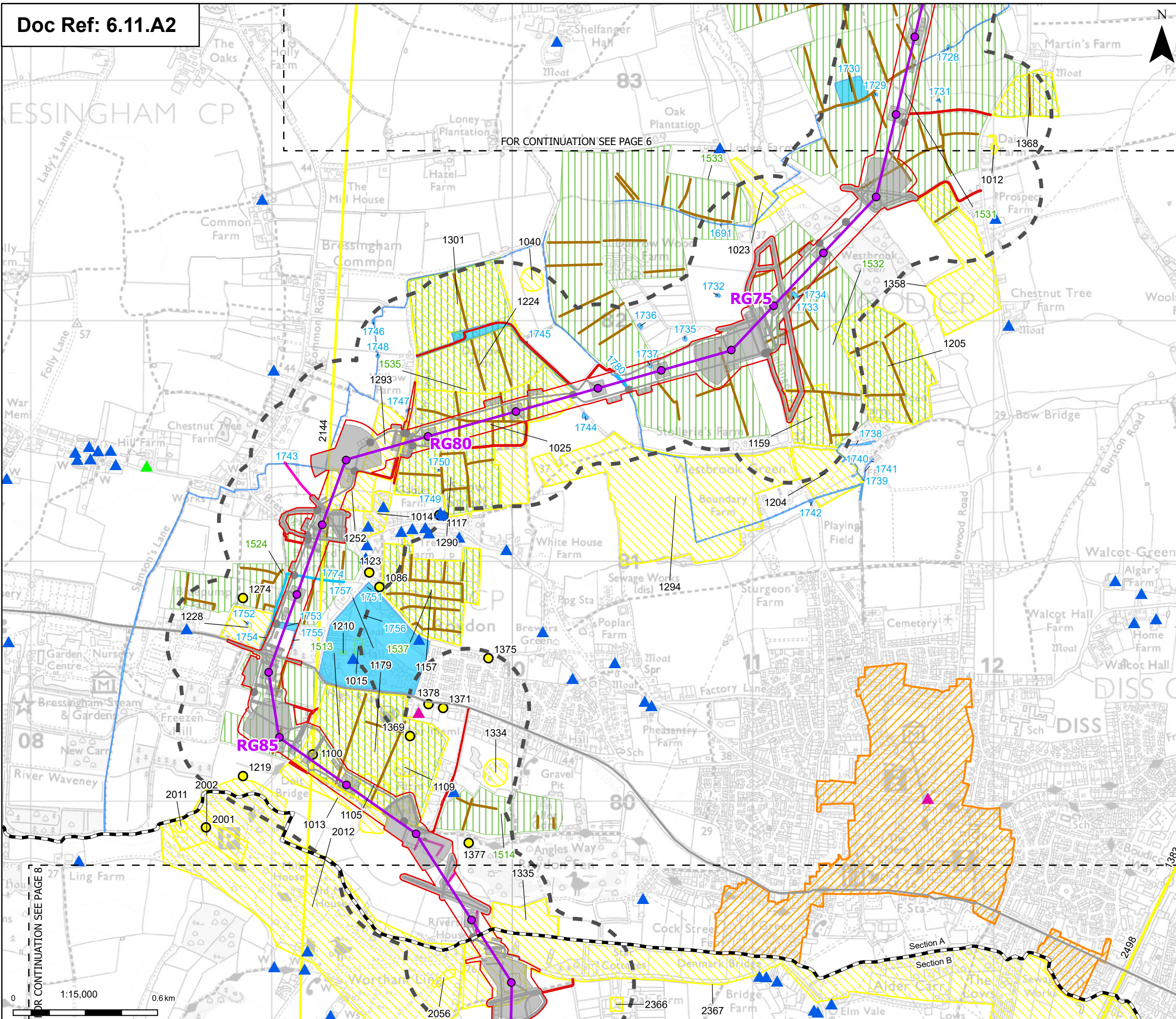
Designed	L. Bishop	Date	May 26
Drawn	S. Sarkar	Date	May 26
Checked	A. Fell	Date	May 26
Approved	K. Burrows	Date	May 26
Scale:	1:15,000	Datum:	AOD
Original Size:	A3	Grid:	OS
Suitability Code:	A2	Project Number:	10059280

Suitability Description:
 Accepted as Concept Stage

Drawing Number:
 10059280-ARC-EHR-ZZ-DR-ZZ-00434

Revision:
 C





Order limits
 Project section line
 Sheet index outline

Proposed project design details
 Proposed standard lattice pylon location
 Proposed overhead line alignment
 Environmental mitigation
 Other temporary and permanent construction and operational works

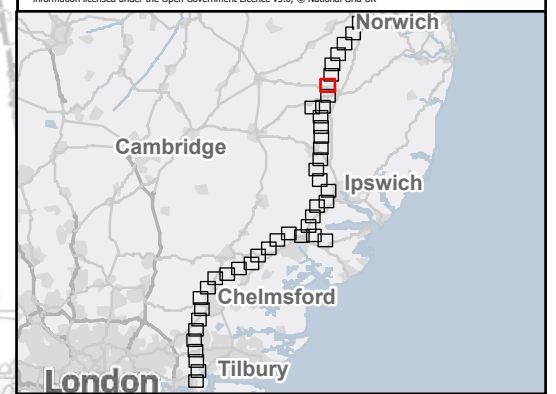
Discipline specific constraints
 250 m Study Area

Listed buildings
 Grade I
 Grade II
 Grade II*

Conservation areas
 HER Monument Point
 HER Monument Line
 HER Monument Poly
 Historic Mapping Line
 Historic Mapping Polygon
 Project Mapped LIDAR
 Project Mapped Cropmark Polygon
 Project Mapped Cropmark Line

Note: The proposed overhead line alignment and proposed underground cable alignment together comprise the alignment. For further details regarding the design, please refer to Figures 4.1 (document reference 6.4.F1) and 4.2 (document reference 6.4.F2).

Notes: © Crown copyright and database rights 2025 Ordnance Survey 0100031673, Contains public sector information licensed under the Open Government Licence v3.0, © National Grid UK



Rev	Date	Description	Drawn	Check	Approv
C	May 2026	FOR DCO APPLICATION	SS	AF	KB
B	Dec 2025	FOR DCO APPLICATION	KF	AF	KB
A	Aug 2025	FOR DCO APPLICATION	DP	AF	KB

PROJECT:
nationalgrid Norwich to Tilbury

Planning Inspectorate App Number: EN020027
 Regulation 5(2)(a)&(m)

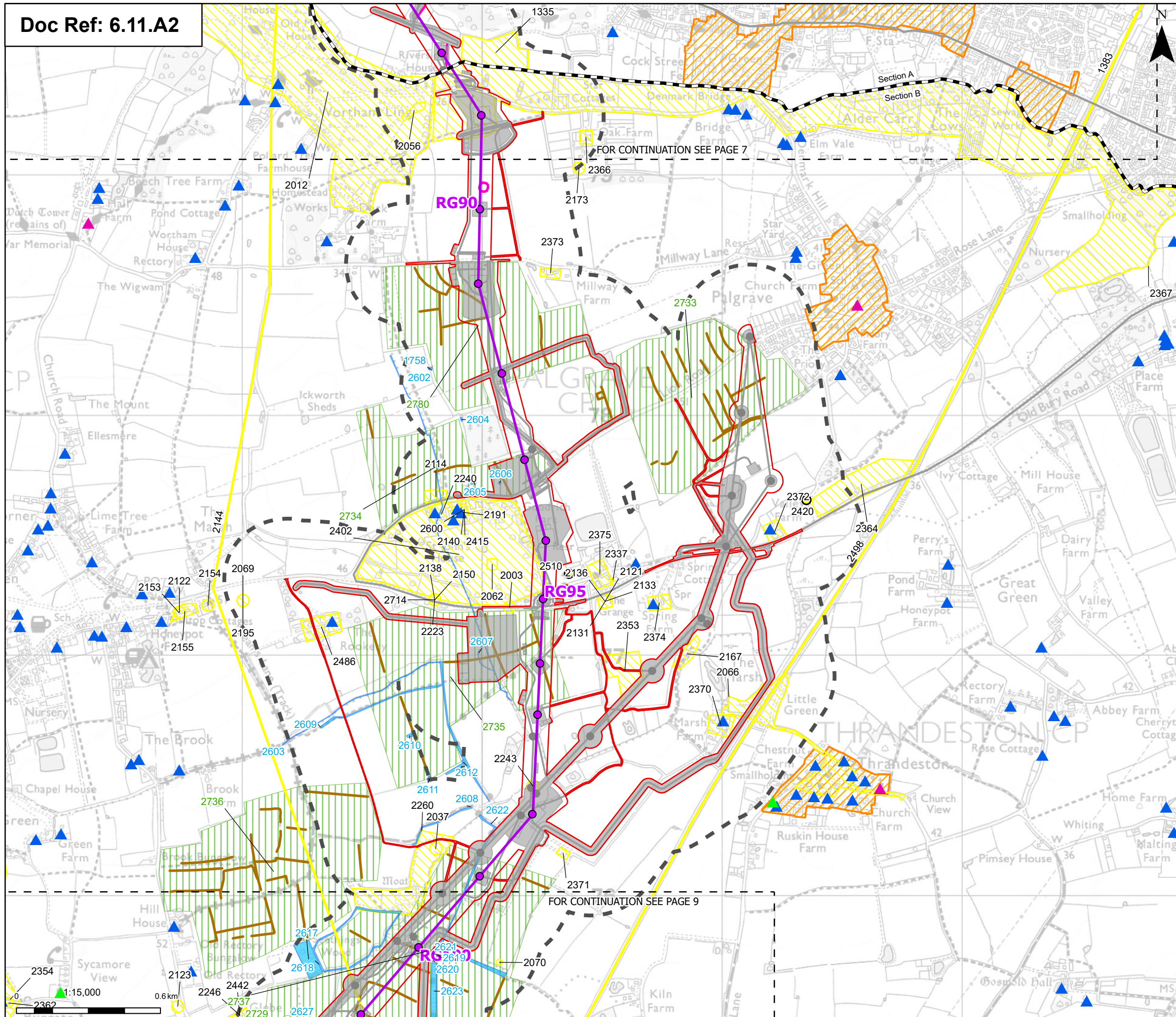
Title:
Figure A11.1.2 - Historic Environment - Non-Designated Heritage Assets
 Page 7 of 43

Designed	L. Bishop	Date	May 26
Drawn	S. Sarkar	Date	May 26
Checked	A. Fell	Date	May 26
Approved	K. Burrows	Date	May 26
Scale:	1:15,000	Datum:	AOD
Original Size:	A3	Grid:	OS
Suitability Code:	A2	Project Number:	10059280

Suitability Description:
Accepted as Concept Stage

Drawing Number:
 10059280-ARC-EHR-ZZ-DR-ZZ-00434

Revision:
C

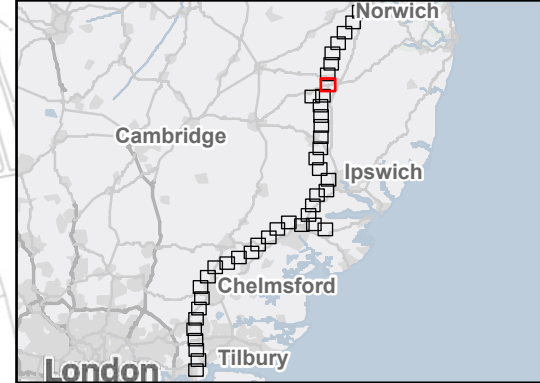


- Order limits
- Project section line
- Sheet index outline
- Conservation areas
- HER Monument Point
- HER Monument Line
- HER Monument Poly
- Historic Mapping Polygon
- Project Mapped LIDAR
- Project Mapped Cropmark Polygon
- Project Mapped Cropmark Line
- Proposed standard lattice pylon location
- Proposed overhead line alignment
- Environmental mitigation
- Other temporary and permanent construction and operational works

- Discipline specific constraints**
- 250 m Study Area
- Listed buildings**
- ▲ Grade I
 - ▲ Grade II
 - ▲ Grade II*

Note: The proposed overhead line alignment and proposed underground cable alignment together comprise the alignment. For further details regarding the design, please refer to Figures 4.1 (document reference 6.4.F1) and 4.2 (document reference 6.4.F2).

Notes: © Crown copyright and database rights 2025 Ordnance Survey 0100031673, Contains public sector information licensed under the Open Government Licence v3.0, © National Grid UK



Rev	Date	Description	Drawn	Check	Approv
C	May 2026	FOR DCO APPLICATION	SS	AF	KB
B	Dec 2025	FOR DCO APPLICATION	KF	AF	KB
A	Aug 2025	FOR DCO APPLICATION	DP	AF	KB

PROJECT:
nationalgrid Norwich to Tilbury

Planning Inspectorate App Number: EN020027
 Regulation 5(2)(a)&(m)

Title:
Figure A11.1.2 - Historic Environment - Non-Designated Heritage Assets
 Page 8 of 43

Designed	L. Bishop	Date	May 26
Drawn	S. Sarkar	Date	May 26
Checked	A. Fell	Date	May 26
Approved	K. Burrows	Date	May 26
Scale:	1:15,000	Datum:	AOD
Original Size:	A3	Grid:	OS
Suitability Code:	A2	Project Number:	10059280

Suitability Description:
Accepted as Concept Stage

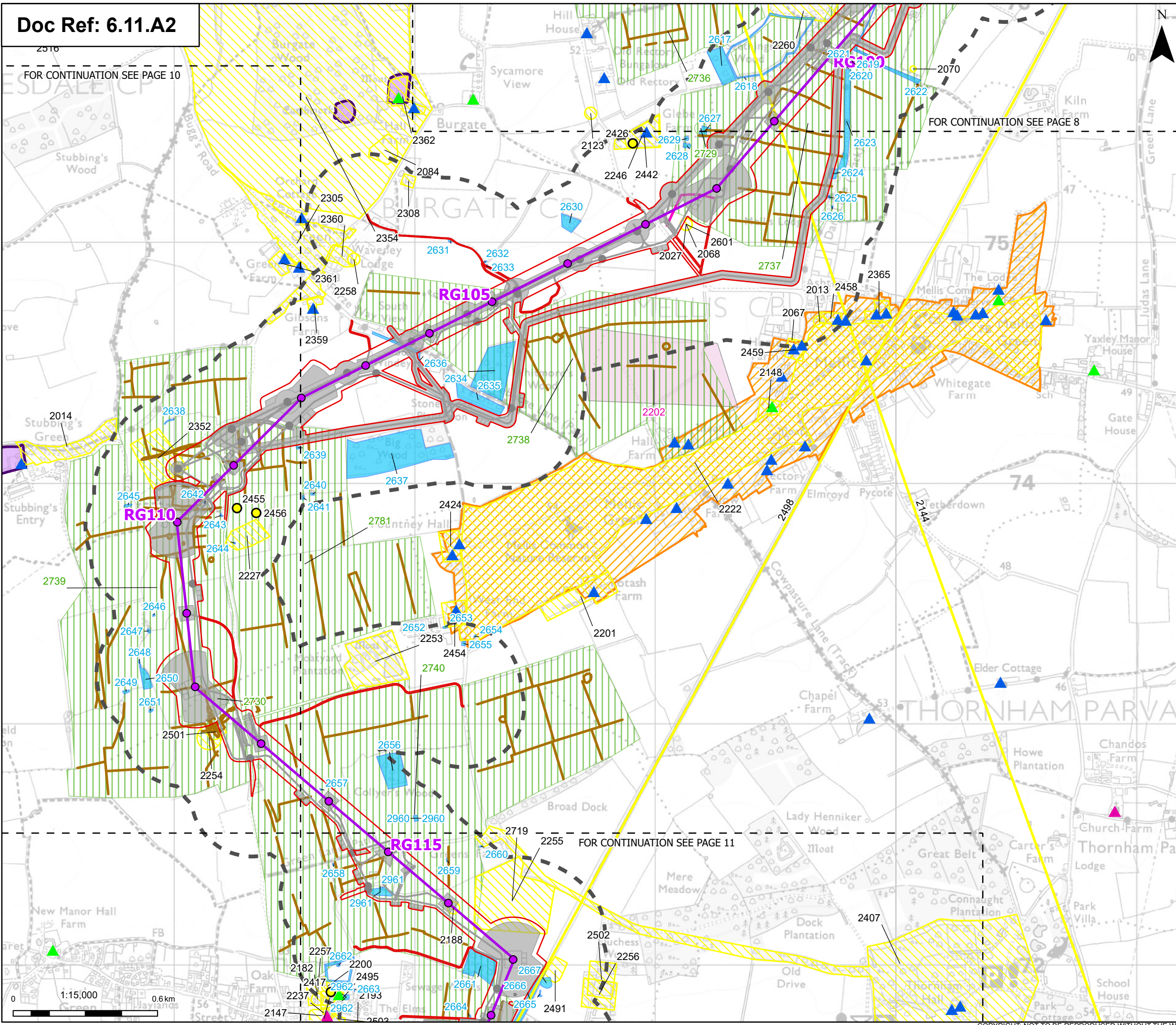
Drawing Number:
 10059280-ARC-EHR-ZZ-DR-ZZ-00434

Revision:
C

FOR CONTINUATION SEE PAGE 10

FOR CONTINUATION SEE PAGE 8

FOR CONTINUATION SEE PAGE 11

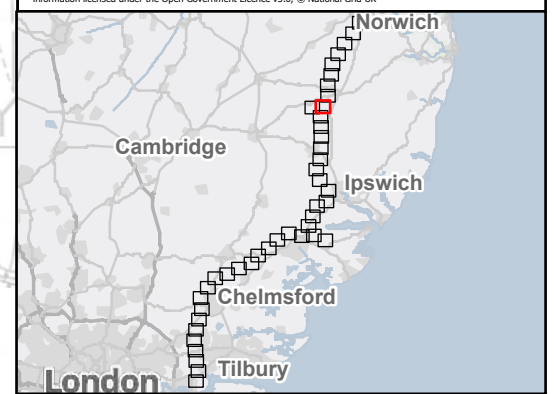


Order limits
 Sheet index outline
Proposed project design details
 Proposed standard lattice pylon location
 Proposed overhead line alignment
 Environmental mitigation
 Other temporary and permanent construction and operational works
Discipline specific constraints
 250 m Study Area
Listed buildings
 Grade I
 Grade II
 Grade II*
 Scheduled monuments
 Conservation areas

HER Monument Point
HER Monument Line
HER Monument Poly
Project Mapped Polygon
Historic Mapping Polygon
Project Mapped LIDAR
Project Mapped Cropmark Polygon
Project Mapped Cropmark Line

Note: The proposed overhead line alignment and proposed underground cable alignment together comprise the alignment. For further details regarding the design, please refer to Figures 4.1 (document reference 6.4.F1) and 4.2 (document reference 6.4.F2).

Notes: © Crown copyright and database rights 2025 Ordnance Survey 0100031673, Contains public sector information licensed under the Open Government Licence v3.0, © National Grid UK



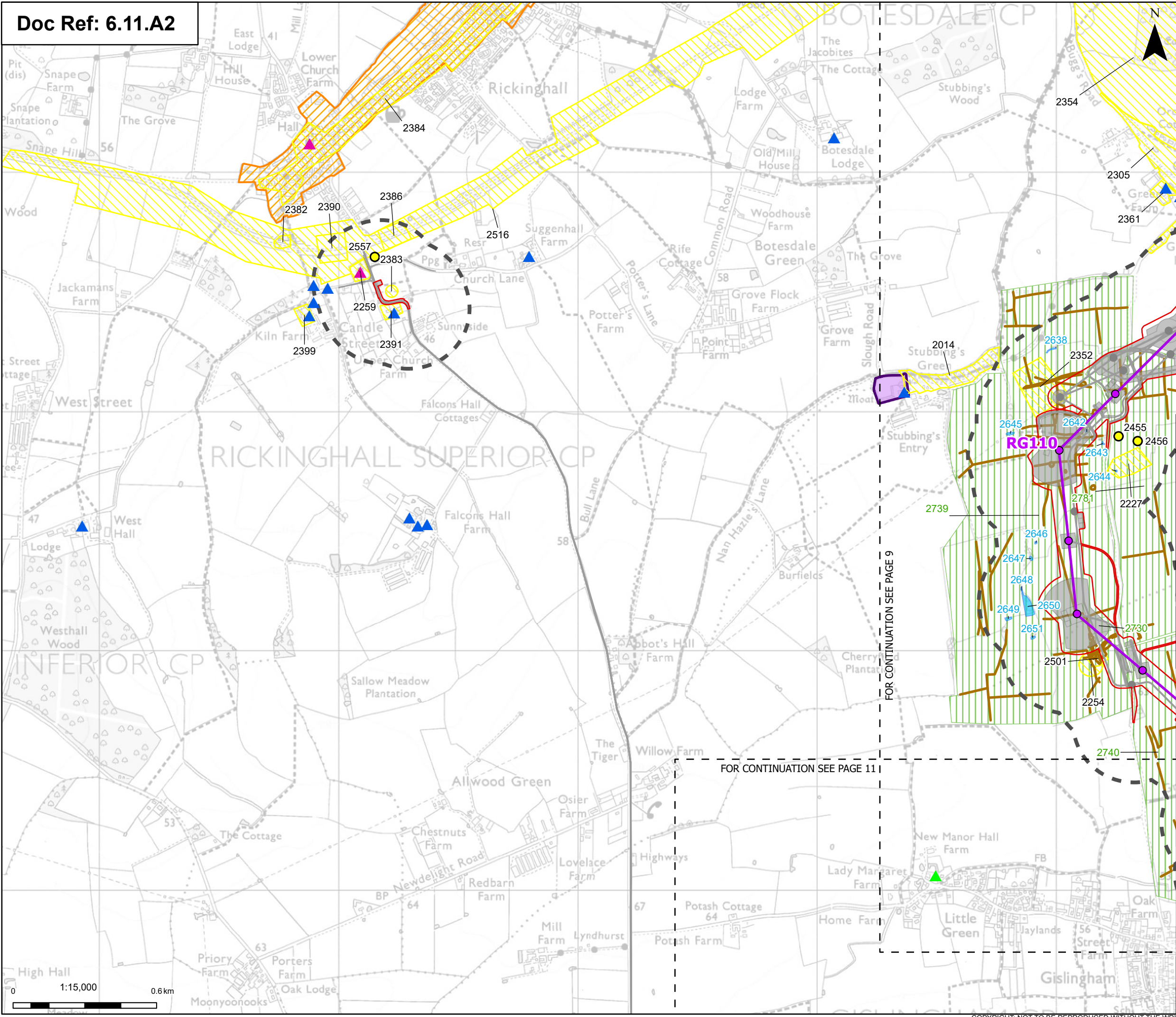
Rev	Date	Description	Drawn	Check	Approv
C	May 2026	FOR DCO APPLICATION	SS	AF	KB
B	Dec 2025	FOR DCO APPLICATION	KF	AF	KB
A	Aug 2025	FOR DCO APPLICATION	DP	AF	KB

PROJECT:
nationalgrid Norwich to Tilbury
 Planning Inspectorate App Number: EN020027
 Regulation 5(2)(a)&(m)

Title:
Figure A11.1.2 - Historic Environment - Non-Designated Heritage Assets
 Page 9 of 43

Designed	L. Bishop	Date	May 26
Drawn	S. Sarkar	Date	May 26
Checked	A. Fell	Date	May 26
Approved	K. Burrows	Date	May 26
Scale:	1:15,000	Datum:	AOD
Original Size:	A3	Grid:	OS
Suitability Code:	A2	Project Number:	10059280

Suitability Description:
 Accepted as Concept Stage
 Drawing Number:
 10059280-ARC-EHR-ZZ-DR-ZZ-00434
 Revision:
 C



Order limits
 Sheet index outline

Proposed project design details
 Proposed standard lattice pylon location
 Proposed overhead line alignment
 Other temporary and permanent construction and operational works

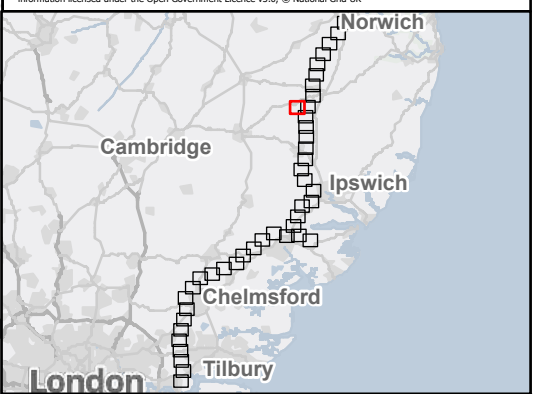
Discipline specific constraints
 250 m Study Area

Listed buildings
 Grade I
 Grade II
 Grade II*
 Scheduled monuments

Conservation areas
 HER Monument Point
 HER Monument Polygon
 Historic Mapping Polygon
 Project Mapped Cropmark Polygon
 Project Mapped Cropmark Line

Note: The proposed overhead line alignment and proposed underground cable alignment together comprise the alignment. For further details regarding the design, please refer to Figures 4.1 (document reference 6.4.F1) and 4.2 (document reference 6.4.F2).

Notes: © Crown copyright and database rights 2025 Ordnance Survey 0100031673. Contains public sector information licensed under the Open Government Licence v3.0, © National Grid UK



Rev	Date	Description	Drawn	Check	Approv
C	May 2026	FOR DCO APPLICATION	SS	AF	KB
B	Dec 2025	FOR DCO APPLICATION	KF	AF	KB
A	Aug 2025	FOR DCO APPLICATION	DP	AF	KB

PROJECT:
nationalgrid Norwich to Tilbury

Planning Inspectorate App Number: EN020027
 Regulation 5(2)(a)&(m)

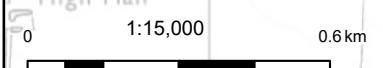
Title:
Figure A11.1.2 - Historic Environment - Non-Designated Heritage Assets
 Page 10 of 43

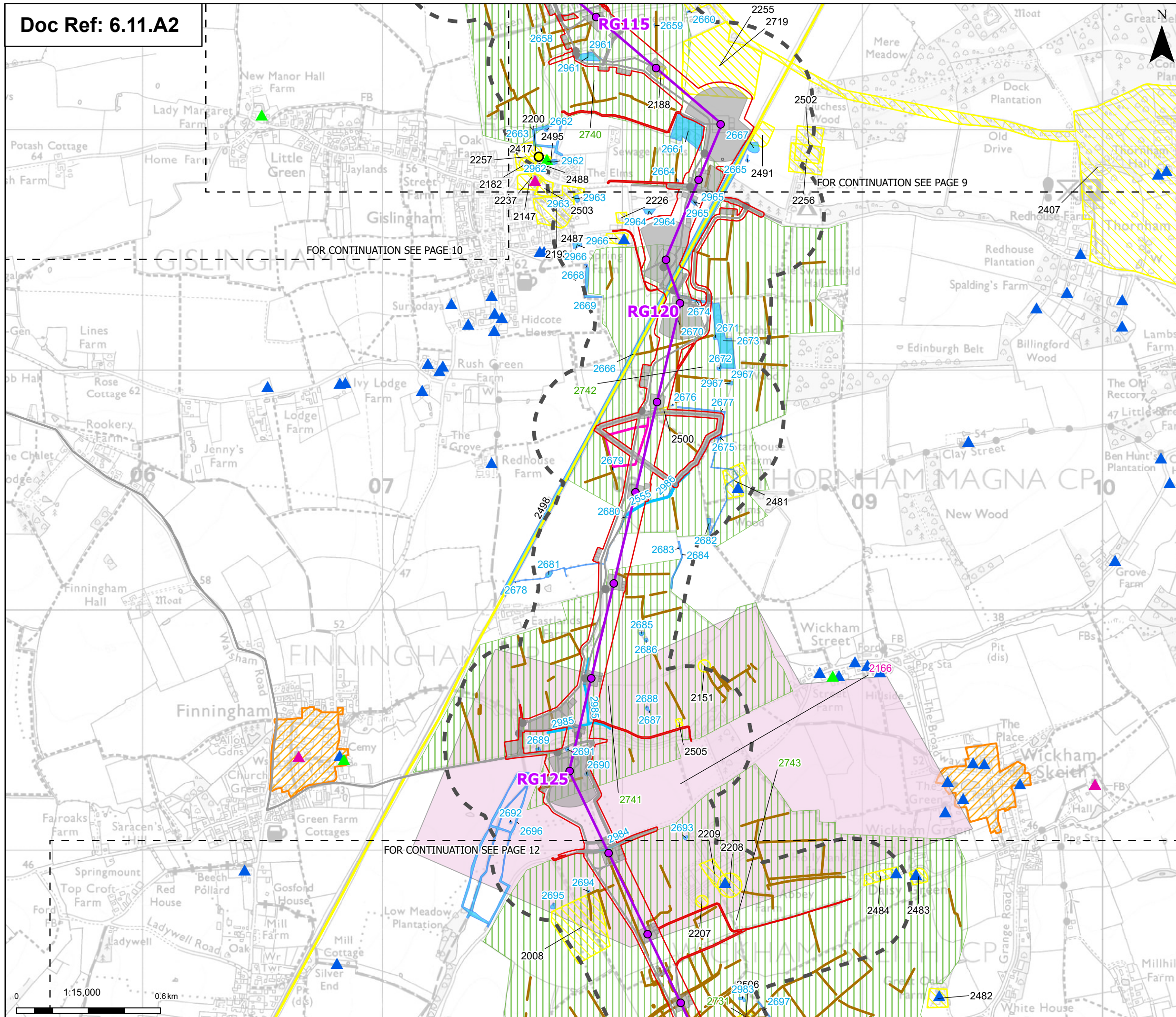
Designed	L. Bishop	Date	May 26
Drawn	S. Sarkar	Date	May 26
Checked	A. Fell	Date	May 26
Approved	K. Burrows	Date	May 26
Scale:	1:15,000	Datum:	AOD
Original Size:	A3	Grid:	OS
Suitability Code:	A2	Project Number:	10059280

Suitability Description:
 Accepted as Concept Stage

Drawing Number:
 10059280-ARC-EHR-ZZ-DR-ZZ-00434

Revision:
C





Order limits
 Sheet index outline

Proposed project design details

- Proposed standard lattice pylon location
- Proposed overhead line alignment
- Environmental mitigation
- Other temporary and permanent construction and operational works

Discipline specific constraints

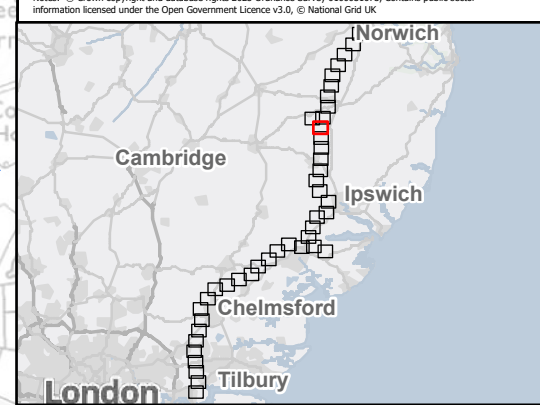
- 250 m Study Area
- Listed buildings
 - Grade I
 - Grade II
 - Grade II*
- Conservation areas
- HER Monument Point

HER Monument Line
 HER Monument Poly

Project Mapped Polygon
 Historic Mapping Line
 Historic Mapping Polygon
 Project Mapped LiDAR
 Project Mapped Cropmark Polygon
 Project Mapped Cropmark Line

Note: The proposed overhead line alignment and proposed underground cable alignment together comprise the alignment. For further details regarding the design, please refer to Figures 4.1 (document reference 6.4.F1) and 4.2 (document reference 6.4.F2).

Notes: © Crown copyright and database rights 2025 Ordnance Survey 0100031673, Contains public sector information licensed under the Open Government Licence v3.0, © National Grid UK



Rev	Date	Description	Drawn	Check	Approv
C	May 2026	FOR DCO APPLICATION	SS	AF	KB
B	Dec 2025	FOR DCO APPLICATION	KF	AF	KB
A	Aug 2025	FOR DCO APPLICATION	DP	AF	KB

PROJECT:
nationalgrid Norwich to Tilbury

Planning Inspectorate App Number: EN020027
 Regulation 5(2)(a)&(m)

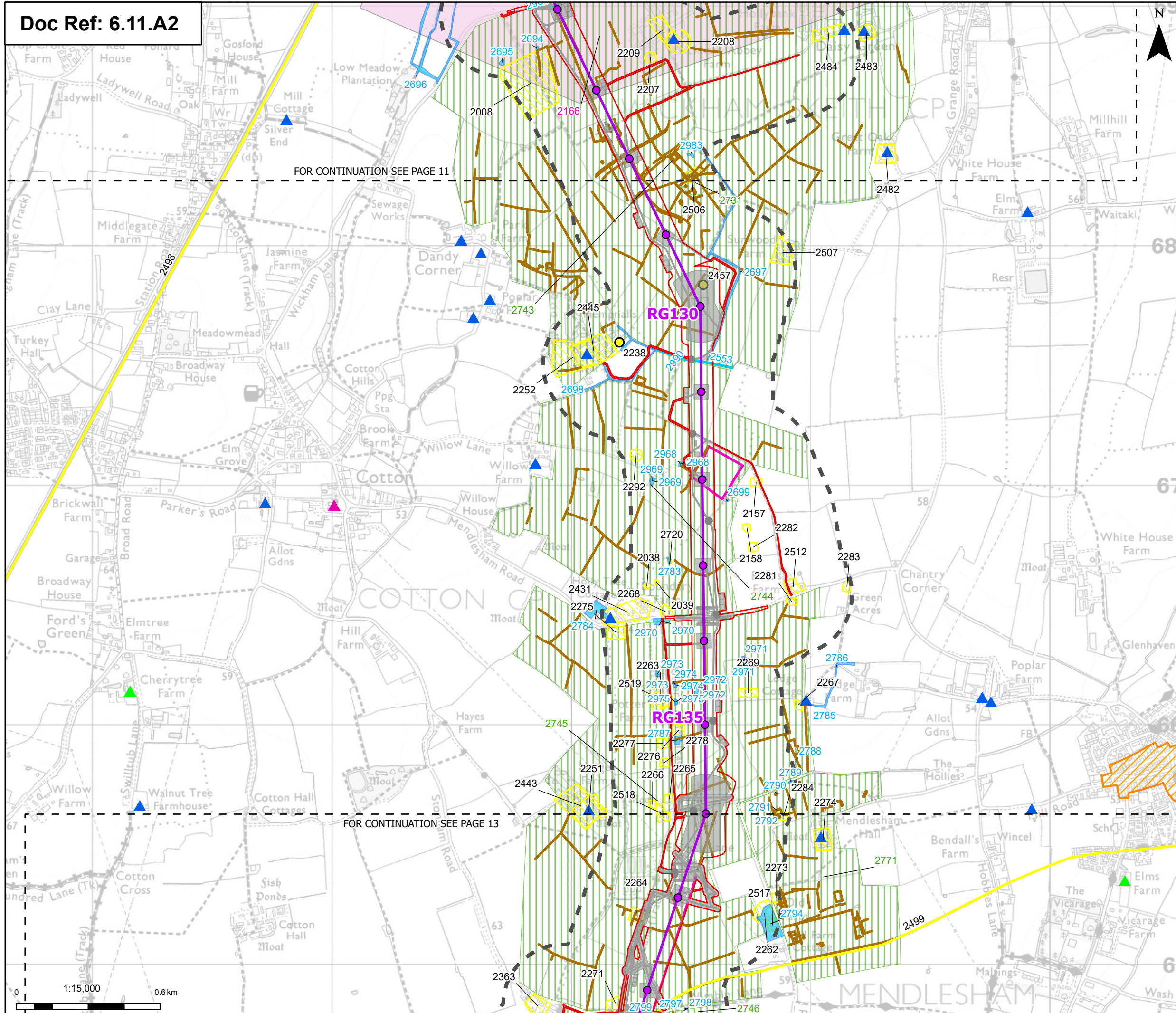
Title:
Figure A11.1.2 - Historic Environment - Non-Designated Heritage Assets
 Page 11 of 43

Designed	L. Bishop	Date	May 26
Drawn	S. Sarkar	Date	May 26
Checked	A. Fell	Date	May 26
Approved	K. Burrows	Date	May 26
Scale:	1:15,000	Datum:	AOD
Original Size:	A3	Grid:	OS
Suitability Code:	A2	Project Number:	10059280

Suitability Description:
 Accepted as Concept Stage

Drawing Number:
 10059280-ARC-EHR-ZZ-DR-ZZ-00434

Revision:
C



FOR CONTINUATION SEE PAGE 11

FOR CONTINUATION SEE PAGE 13

Order limits
 Sheet index outline

Proposed project design details

- Proposed standard lattice pylon location
- Proposed overhead line alignment
- Other temporary and permanent construction and operational works

Discipline specific constraints

- 250 m Study Area

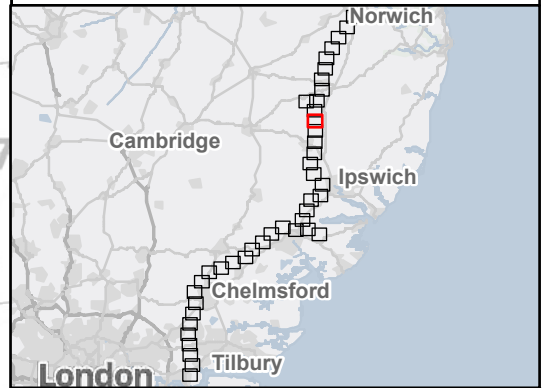
Listed buildings

- Grade I
- Grade II
- Grade II*
- Conservation areas
- HER Monument Point
- HER Monument Line

HER Monument Poly
 Project Mapped Polygon
 Historic Mapping Line
 Historic Mapping Polygon
 Project Mapped LIDAR
 Project Mapped Cropmark Polygon
 Project Mapped Cropmark Line

Note: The proposed overhead line alignment and proposed underground cable alignment together comprise the alignment. For further details regarding the design, please refer to Figures 4.1 (document reference 6.4.F1) and 4.2 (document reference 6.4.F2).

Notes: © Crown copyright and database rights 2025 Ordnance Survey 0100031673, Contains public sector information licensed under the Open Government Licence v3.0, © National Grid UK



Rev	Date	Description	Drawn	Check	Approv
C	May 2026	FOR DCO APPLICATION	SS	AF	KB
B	Dec 2025	FOR DCO APPLICATION	KF	AF	KB
A	Aug 2025	FOR DCO APPLICATION	DP	AF	KB

PROJECT:
nationalgrid Norwich to Tilbury

Planning Inspectorate App Number: EN020027
 Regulation 5(2)(a)&(m)

Title:
Figure A11.1.2 - Historic Environment - Non-Designated Heritage Assets
 Page 12 of 43

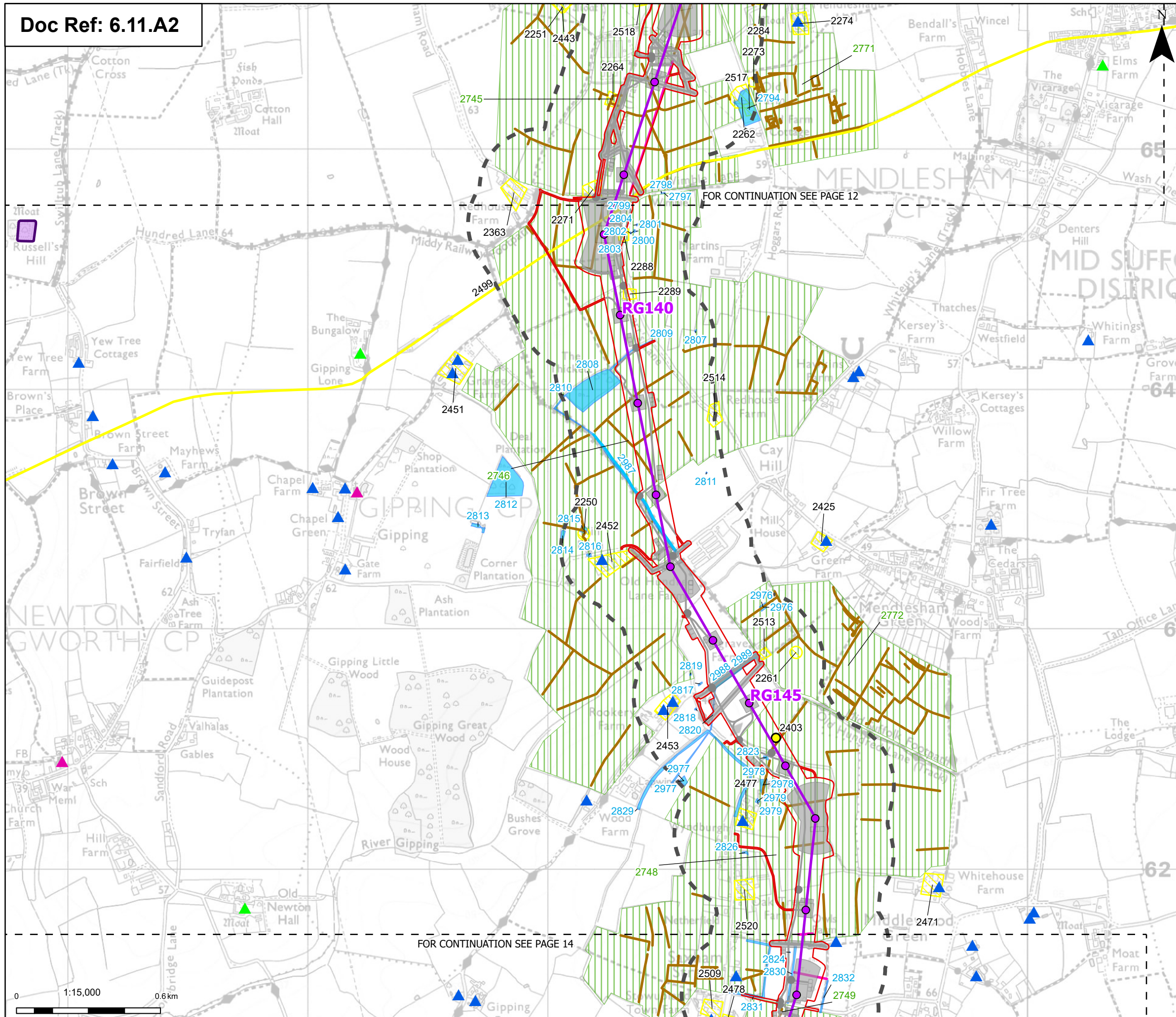
Designed	L. Bishop	Date	May 26
Drawn	S. Sarkar	Date	May 26
Checked	A. Fell	Date	May 26
Approved	K. Burrows	Date	May 26
Scale:	1:15,000	Datum:	AOD
Original Size:	A3	Grid:	OS
Suitability Code:	A2	Project Number:	10059280

Suitability Description:
 Accepted as Concept Stage

Drawing Number:
 10059280-ARC-EHR-ZZ-DR-ZZ-00434

Revision:
C





Order limits
 Sheet index outline

Proposed project design details
 Proposed standard lattice pylon location
 Proposed overhead line alignment
 Other temporary and permanent construction and operational works

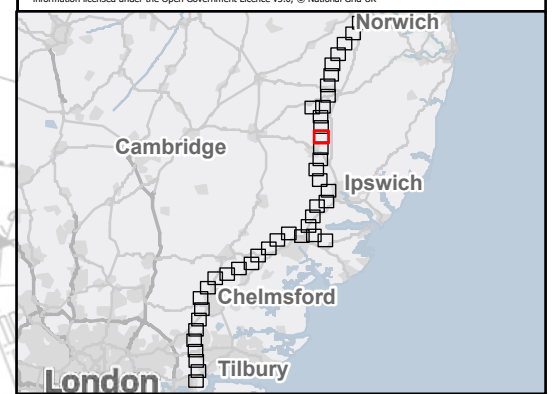
Discipline specific constraints
 250 m Study Area

Listed buildings
 Grade I
 Grade II
 Grade II*
 Scheduled monuments
 HER Monument Point

HER Monument Line
 HER Monument Poly
 Historic Mapping Line
 Historic Mapping Polygon
 Project Mapped LiDAR
 Project Mapped Cropmark Polygon
 Project Mapped Cropmark Line

Note: The proposed overhead line alignment and proposed underground cable alignment together comprise the alignment. For further details regarding the design, please refer to Figures 4.1 (document reference 6.4.F1) and 4.2 (document reference 6.4.F2).

Notes: © Crown copyright and database rights 2025 Ordnance Survey 0100031673, Contains public sector information licensed under the Open Government Licence v3.0, © National Grid UK



Rev	Date	Description	Drawn	Check	Approv
C	May 2026	FOR DCO APPLICATION	SS	AF	KB
B	Dec 2025	FOR DCO APPLICATION	KF	AF	KB
A	Aug 2025	FOR DCO APPLICATION	DP	AF	KB

PROJECT:
nationalgrid Norwich to Tilbury

Planning Inspectorate App Number: EN020027
 Regulation 5(2)(a)&(m)

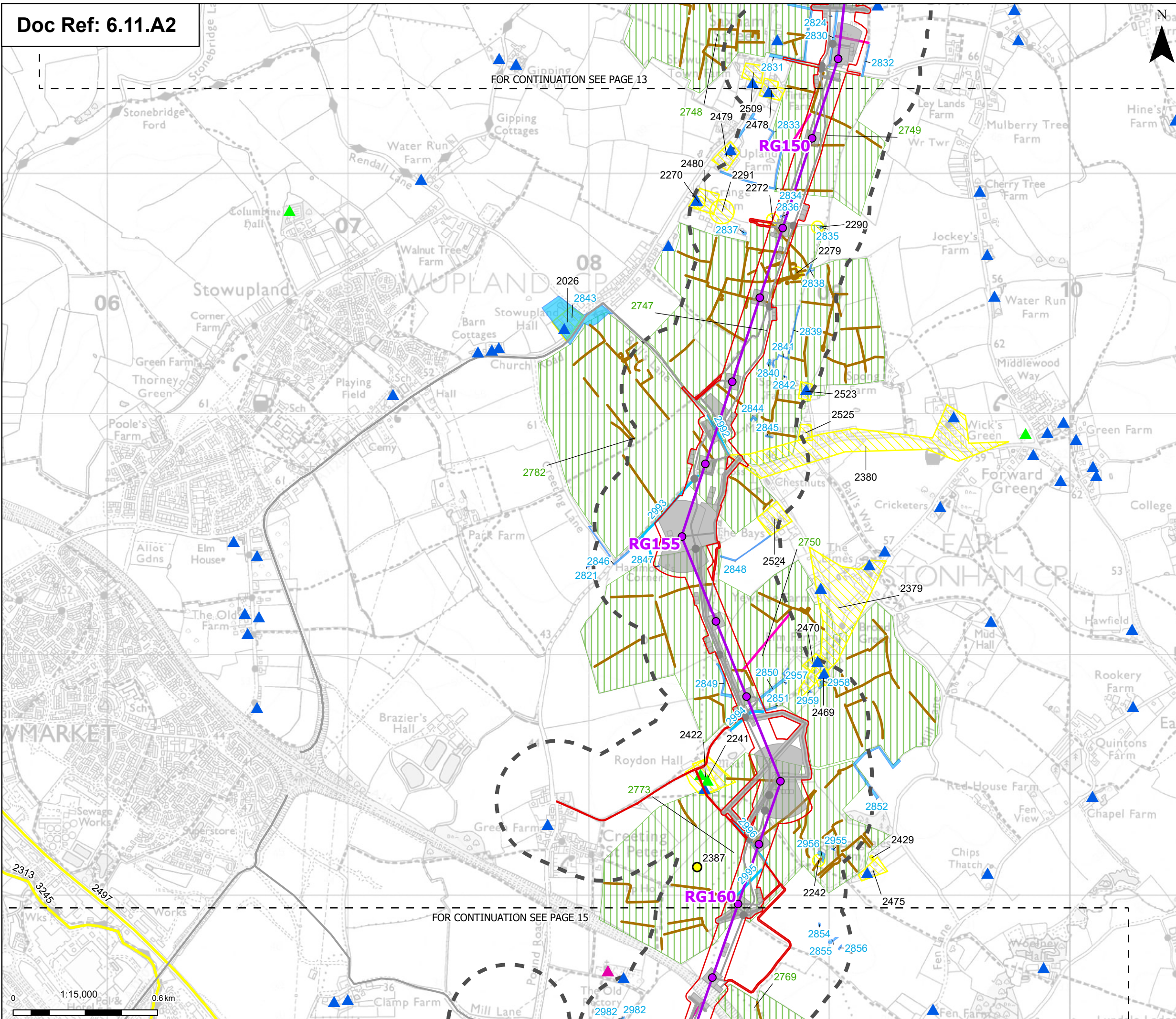
Title:
Figure A11.1.2 - Historic Environment - Non-Designated Heritage Assets
 Page 13 of 43

Designed	L. Bishop	Date	May 26
Drawn	S. Sarkar	Date	May 26
Checked	A. Fell	Date	May 26
Approved	K. Burrows	Date	May 26
Scale:	1:15,000	Datum:	AOD
Original Size:	A3	Grid:	OS
Suitability Code:	A2	Project Number:	10059280

Suitability Description:
 Accepted as Concept Stage

Drawing Number:
 10059280-ARC-EHR-ZZ-DR-ZZ-00434

Revision:
C



Proposed project design details

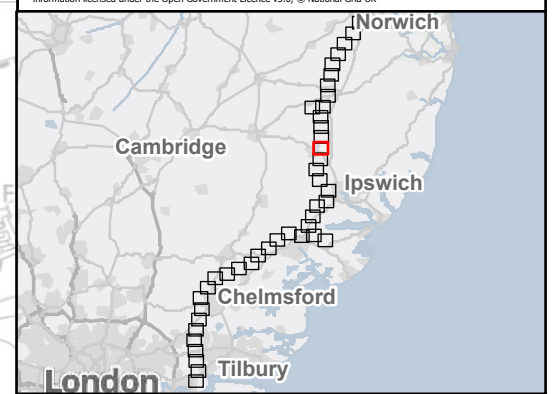
- Order limits
- Sheet index outline
- Proposed standard lattice pylon location
- Proposed overhead line alignment
- Other temporary and permanent construction and operational works
- HER Monument Line
- HER Monument Poly
- Historic Mapping Line
- Historic Mapping Polygon
- Project Mapped LiDAR
- Project Mapped Cropmark Polygon
- Project Mapped Cropmark Line

Discipline specific constraints

- 250 m Study Area
- Listed buildings
 - Grade I
 - Grade II
 - Grade II*
 - HER Monument Point

Note: The proposed overhead line alignment and proposed underground cable alignment together comprise the alignment. For further details regarding the design, please refer to Figures 4.1 (document reference 6.4.F1) and 4.2 (document reference 6.4.F2).

Notes: © Crown copyright and database rights 2025 Ordnance Survey 0100031673. Contains public sector information licensed under the Open Government Licence v3.0, © National Grid UK



Rev	Date	Description	Drawn	Check	Approv
C	May 2026	FOR DCO APPLICATION	SS	AF	KB
B	Dec 2025	FOR DCO APPLICATION	KF	AF	KB
A	Aug 2025	FOR DCO APPLICATION	DP	AF	KB

PROJECT:
nationalgrid Norwich to Tilbury

Planning Inspectorate App Number: EN020027
 Regulation 5(2)(a)&(m)

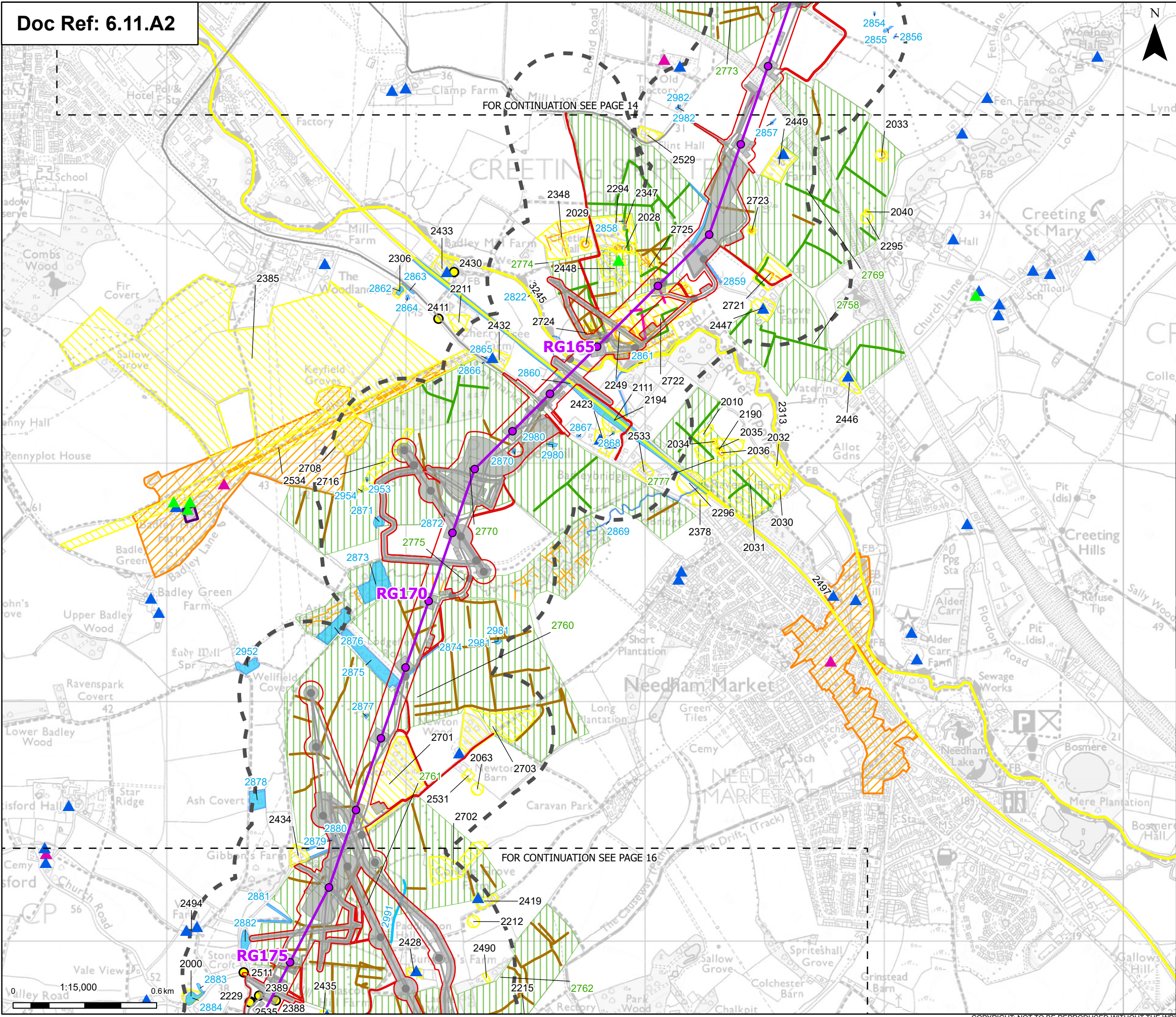
Title:
Figure A11.1.2 - Historic Environment - Non-Designated Heritage Assets
 Page 14 of 43

Designed	L. Bishop	Date	May 26
Drawn	S. Sarkar	Date	May 26
Checked	A. Fell	Date	May 26
Approved	K. Burrows	Date	May 26
Scale:	1:15,000	Datum:	AOD
Original Size:	A3	Grid:	OS
Suitability Code:	A2	Project Number:	10059280

Suitability Description:
 Accepted as Concept Stage

Drawing Number:
 10059280-ARC-EHR-ZZ-DR-ZZ-00434

Revision:
C



Order limits
 Sheet index outline

Proposed project design details

- Proposed standard lattice pylon location
- Proposed overhead line alignment
- Environmental mitigation
- Other temporary and permanent construction and operational works
- 250 m Study Area

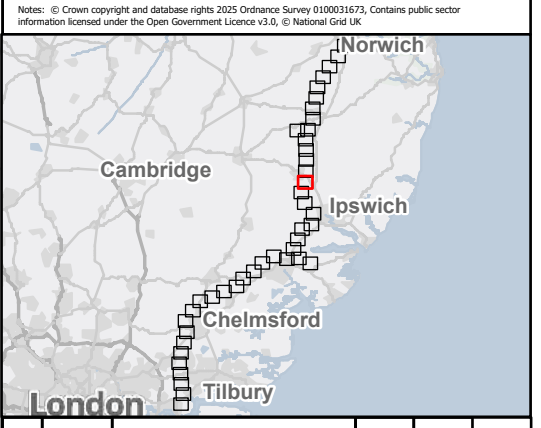
Discipline specific constraints

Listed buildings

- Grade I
- Grade II
- Grade II*
- Scheduled monuments
- Conservation areas
- HER Monument Point

HER Monument Line
 HER Monument Poly
 HER Mapped Cropmark Line
 HER Mapped Cropmark Polygon
 Historic Mapping Line
 Historic Mapping Polygon
 Project Mapped LIDAR
 Project Mapped Cropmark Polygon
 Project Mapped Cropmark Line

Note: The proposed overhead line alignment and proposed underground cable alignment together comprise the alignment. For further details regarding the design, please refer to Figures 4.1 (document reference 6.4.F1) and 4.2 (document reference 6.4.F2).



Rev	Date	Description	Drawn	Check	Approv
C	May 2026	FOR DCO APPLICATION	SS	AF	KB
B	Dec 2025	FOR DCO APPLICATION	KF	AF	KB
A	Aug 2025	FOR DCO APPLICATION	DP	AF	KB

PROJECT:
nationalgrid Norwich to Tilbury

Planning Inspectorate App Number: EN020027
 Regulation 5(2)(a)&(m)

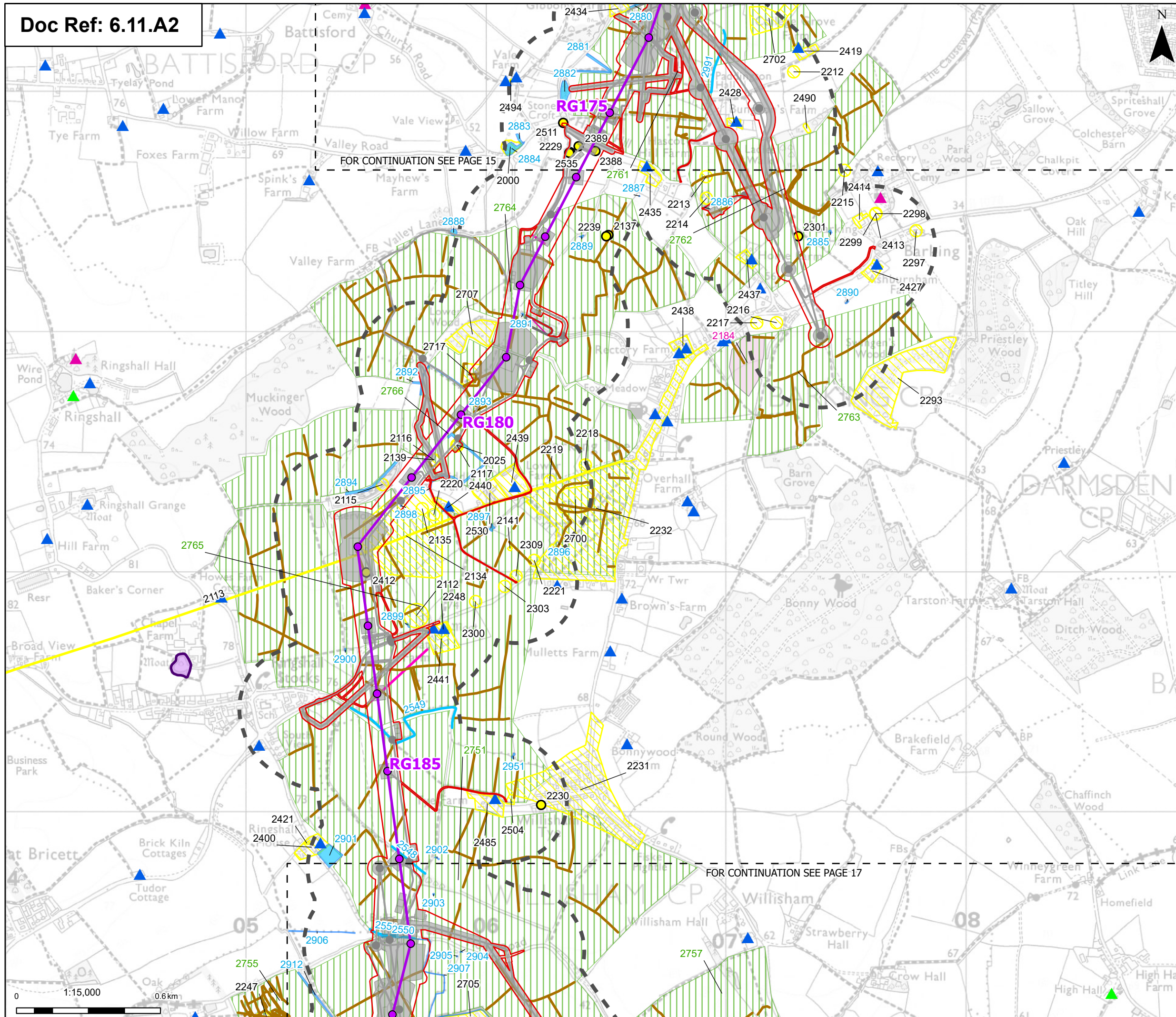
Title:
Figure A11.1.2 - Historic Environment - Non-Designated Heritage Assets
 Page 15 of 43

Designed	L. Bishop	Date	May 26
Drawn	S. Sarkar	Date	May 26
Checked	A. Fell	Date	May 26
Approved	K. Burrows	Date	May 26
Scale:	1:15,000	Datum:	AOD
Original Size:	A3	Grid:	OS
Suitability Code:	A2	Project Number:	10059280

Suitability Description:
 Accepted as Concept Stage

Drawing Number:
 10059280-ARC-EHR-ZZ-DR-ZZ-00434

Revision:
 C



Order limits
 Sheet index cutline

Proposed project design details

- Proposed standard lattice pylon location
- Proposed overhead line alignment
- Environmental mitigation
- Other temporary and permanent construction and operational works

Discipline specific constraints

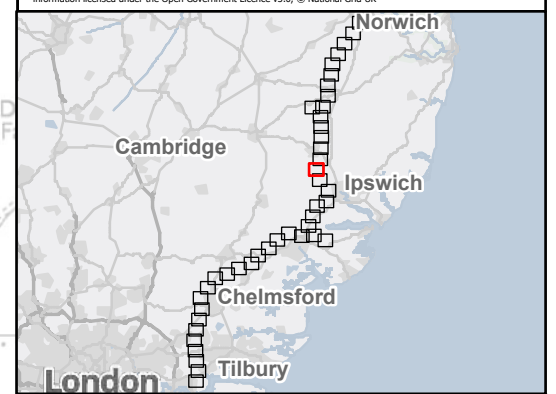
Listed buildings

- Grade I
- Grade II
- Grade II*
- Scheduled monuments
- HER Monument Point

HER Monument Line
 HER Monument Poly
 Project Mapped Polygon
 Historic Mapping Line
 Historic Mapping Polygon
 Project Mapped LIDAR
 Project Mapped Cropmark Polygon
 Project Mapped Cropmark Line

Note: The proposed overhead line alignment and proposed underground cable alignment together comprise the alignment. For further details regarding the design, please refer to Figures 4.1 (document reference 6.4.F1) and 4.2 (document reference 6.4.F2).

Notes: © Crown copyright and database rights 2025 Ordnance Survey 0100031673, Contains public sector information licensed under the Open Government Licence v3.0, © National Grid UK



Rev	Date	Description	Drawn	Check	Approv
C	May 2026	FOR DCO APPLICATION	SS	AF	KB
B	Dec 2025	FOR DCO APPLICATION	KF	AF	KB
A	Aug 2025	FOR DCO APPLICATION	DP	AF	KB

PROJECT:
nationalgrid Norwich to Tilbury

Planning Inspectorate App Number: EN020027
 Regulation 5(2)(a)&(m)

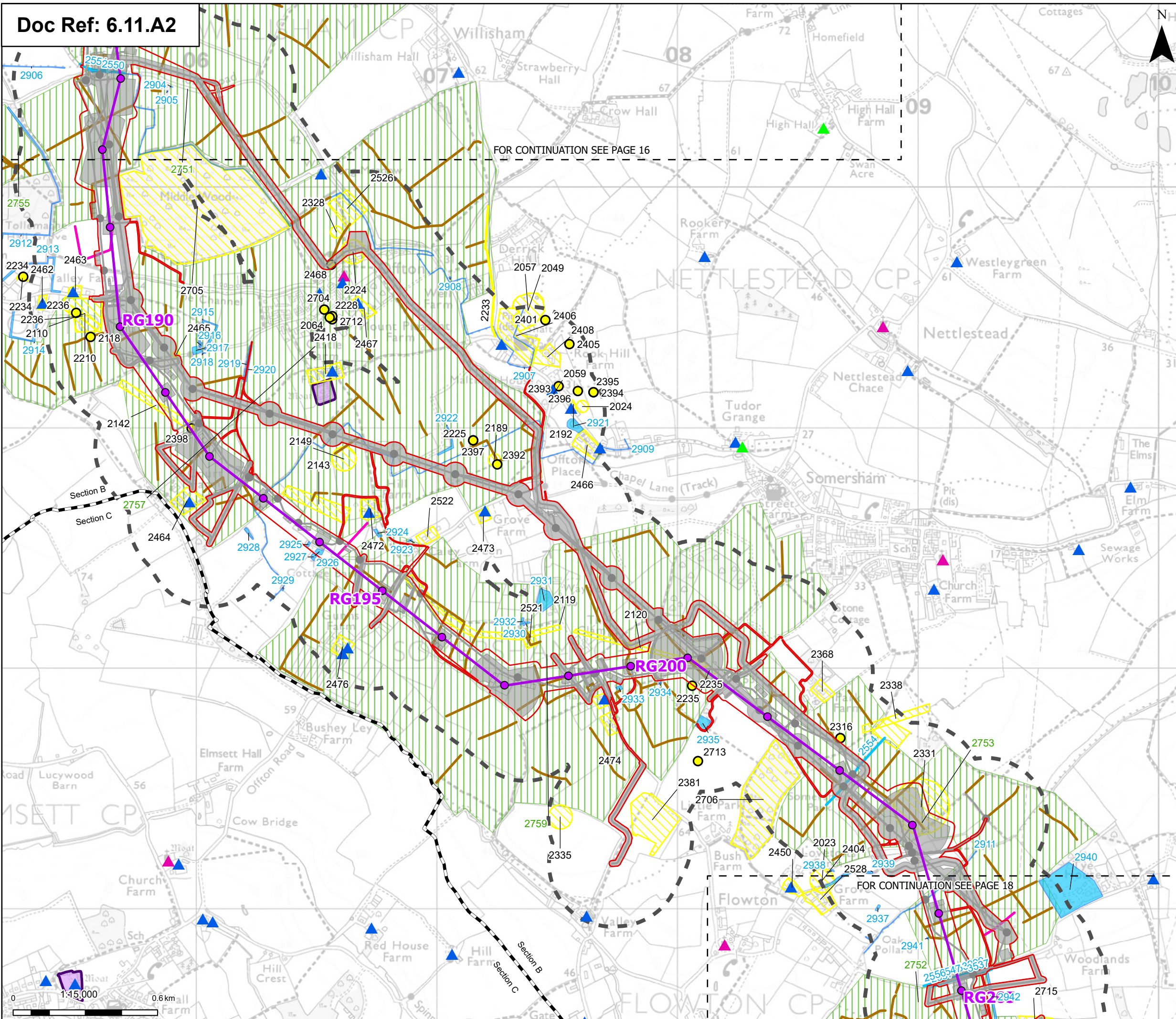
Title:
Figure A11.1.2 - Historic Environment - Non-Designated Heritage Assets
 Page 16 of 43

Designed	L. Bishop	Date	May 26
Drawn	S. Sarkar	Date	May 26
Checked	A. Fell	Date	May 26
Approved	K. Burrows	Date	May 26
Scale:	1:15,000	Datum:	AOD
Original Size:	A3	Grid:	OS
Suitability Code:	A2	Project Number:	10059280

Suitability Description:
Accepted as Concept Stage

Drawing Number:
 10059280-ARC-EHR-ZZ-DR-ZZ-00434

Revision:
C



Order limits
 Project section line
 Sheet index outline

HER Monument Point
 HER Monument Line
 HER Monument Poly

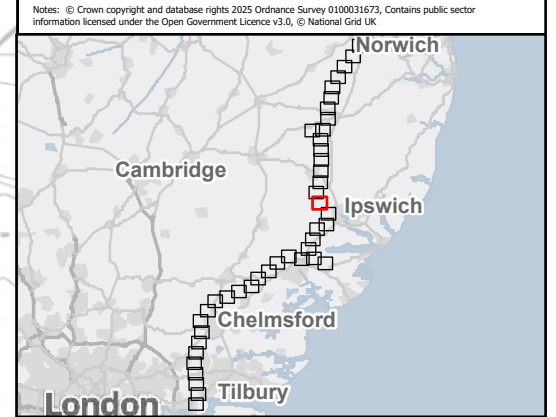
Proposed project design details
 Proposed standard lattice pylon location
 Proposed overhead line alignment
 Other temporary and permanent construction and operational works

Discipline specific constraints
 250 m Study Area

Listed buildings
 Grade I
 Grade II
 Grade II*
 Scheduled monuments

Historic Mapping Line
 Historic Mapping Polygon
 Project Mapped LIDAR
 Project Mapped Cropmark Polygon
 Project Mapped Cropmark Line

Note: The proposed overhead line alignment and proposed underground cable alignment together comprise the alignment. For further details regarding the design, please refer to Figures 4.1 (document reference 6.4.F1) and 4.2 (document reference 6.4.F2).



Rev	Date	Description	Drawn	Check	Approv
C	May 2026	FOR DCO APPLICATION	SS	AF	KB
B	Dec 2025	FOR DCO APPLICATION	KF	AF	KB
A	Aug 2025	FOR DCO APPLICATION	DP	AF	KB

PROJECT:
nationalgrid Norwich to Tilbury

Planning Inspectorate App Number: EN020027
 Regulation 5(2)(a)&(m)

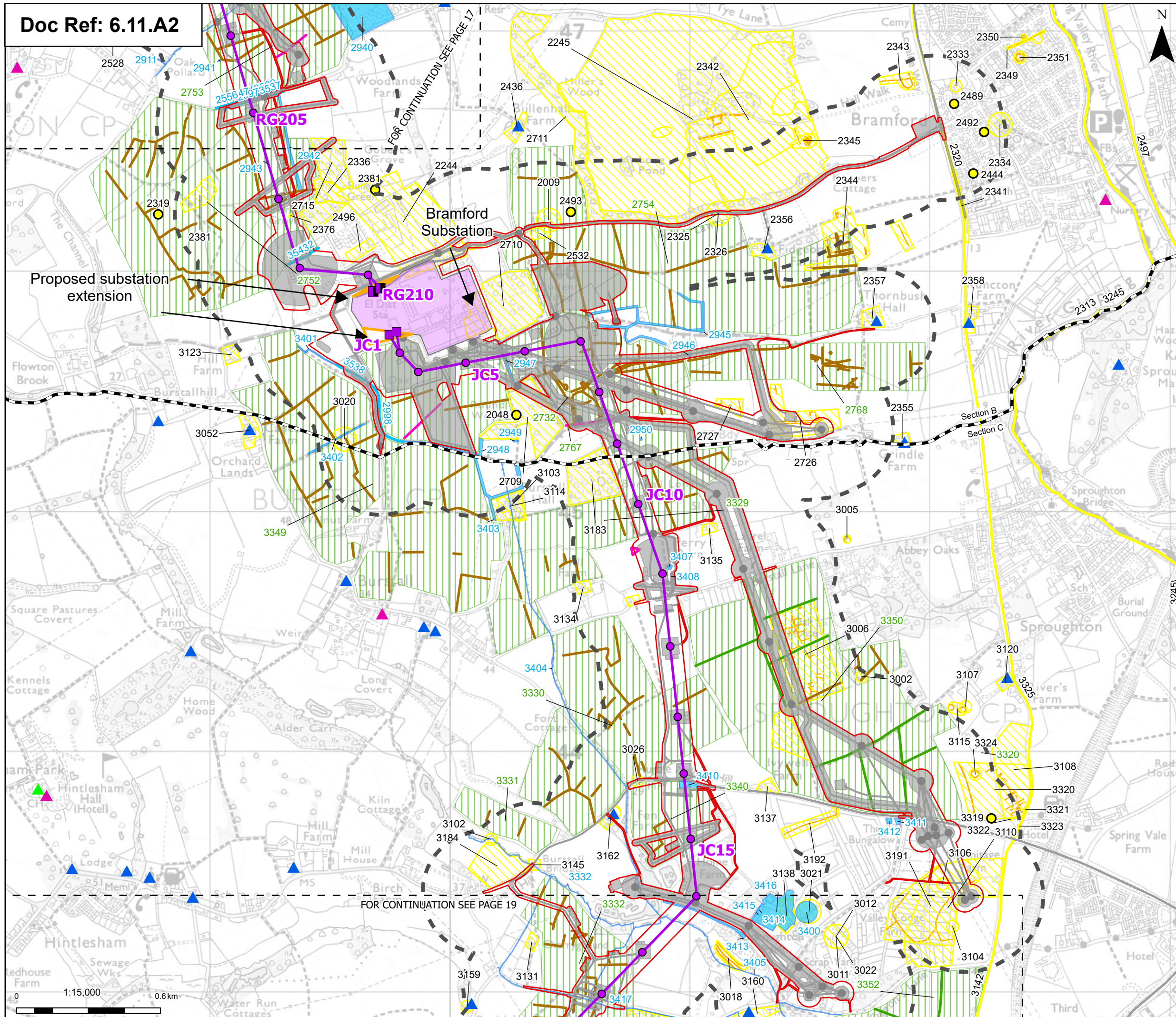
Title:
Figure A11.1.2 - Historic Environment - Non-Designated Heritage Assets
 Page 17 of 43

Designed	L. Bishop	Date	May 26
Drawn	S. Sarkar	Date	May 26
Checked	A. Fell	Date	May 26
Approved	K. Burrows	Date	May 26
Scale:	1:15,000	Datum:	AOD
Original Size:	A3	Grid:	OS
Suitability Code:	A2	Project Number:	10059280

Suitability Description:
 Accepted as Concept Stage

Drawing Number:
 10059280-ARC-EHR-ZZ-DR-ZZ-00434

Revision:
C



Order limits

- Project section line
- Sheet index outline

Proposed project design details

- Proposed full line tension gantry
- Proposed low duty gantry
- Proposed standard lattice pylon location
- Proposed overhead line alignment
- Bramford Substation
- Bramford Substation Extension
- Other temporary and permanent construction and operational works

Discipline specific constraints

- 250 m Study Area

Listed buildings

- Grade I
- Grade II
- Grade II*

HER Monument Point

- HER Monument Line
- HER Monument Poly
- HER Mapped Cropmark Line
- HER Mapped Cropmark Polygon
- Historic Mapping Line
- Historic Mapping Polygon
- Project Mapped LIDAR
- Project Mapped Cropmark Polygon
- Project Mapped Cropmark Line

Note: The proposed overhead line alignment and proposed underground cable alignment together comprise the alignment. For further details regarding the design, please refer to Figures 4.1 (document reference 6.4.F1) and 4.2 (document reference 6.4.F2).



Rev	Date	Description	Drawn	Check	Approv
C	May 2026	FOR DCO APPLICATION	SS	AF	KB
B	Dec 2025	FOR DCO APPLICATION	KF	AF	KB
A	Aug 2025	FOR DCO APPLICATION	DP	AF	KB

PROJECT:
nationalgrid Norwich to Tilbury

Planning Inspectorate App Number: EN020027
 Regulation 5(2)(a)&(m)

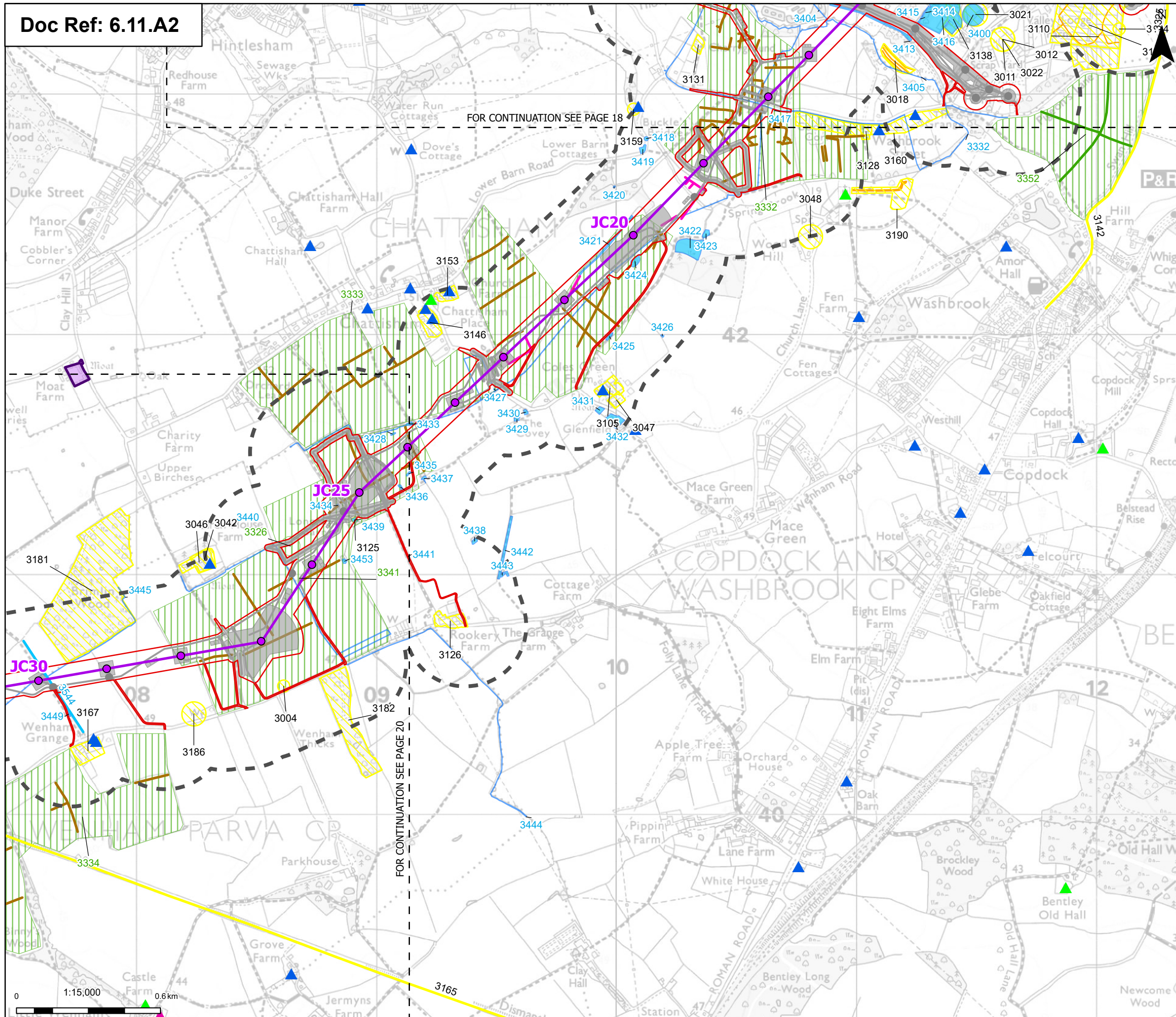
Title:
Figure A11.1.2 - Historic Environment - Non-Designated Heritage Assets
 Page 18 of 43

Designed	L. Bishop	Date	May 26
Drawn	S. Sarkar	Date	May 26
Checked	A. Fell	Date	May 26
Approved	K. Burrows	Date	May 26
Scale:	1:15,000	Datum:	AOD
Original Size:	A3	Grid:	OS
Suitability Code:	A2	Project Number:	10059280

Suitability Description:
Accepted as Concept Stage

Drawing Number:
 10059280-ARC-EHR-ZZ-DR-ZZ-00434

Revision:
C



Order limits
 Sheet index outline

Proposed project design details

- Proposed standard lattice pylon location
- Proposed overhead line alignment
- Other temporary and permanent construction and operational works
- 250 m Study Area

Discipline specific constraints

Listed buildings

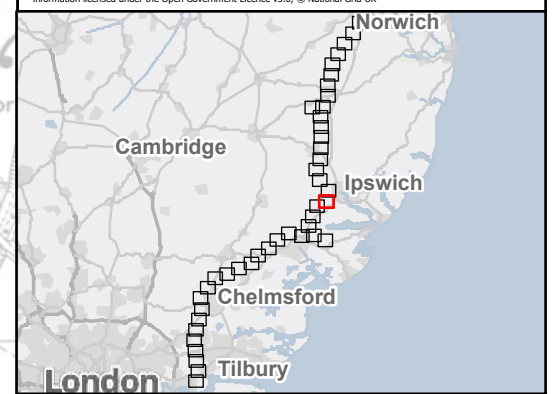
- Grade I
- Grade II
- Grade II*
- Scheduled monuments
- HER Monument Line
- HER Monument Poly

HER Mapped Cropmark Line

- HER Mapped Cropmark Polygon
- Historic Mapping Line
- Historic Mapping Polygon
- Project Mapped LIDAR
- Project Mapped Cropmark Polygon
- Project Mapped Cropmark Line

Note: The proposed overhead line alignment and proposed underground cable alignment together comprise the alignment. For further details regarding the design, please refer to Figures 4.1 (document reference 6.4.F1) and 4.2 (document reference 6.4.F2).

Notes: © Crown copyright and database rights 2025 Ordnance Survey 0100031673, Contains public sector information licensed under the Open Government Licence v3.0, © National Grid UK



Rev	Date	Description	Drawn	Check	Approv
C	May 2026	FOR DCO APPLICATION	SS	AF	KB
B	Dec 2025	FOR DCO APPLICATION	KF	AF	KB
A	Aug 2025	FOR DCO APPLICATION	DP	AF	KB

PROJECT:
nationalgrid Norwich to Tilbury

Planning Inspectorate App Number: EN020027
 Regulation 5(2)(a)&(m)

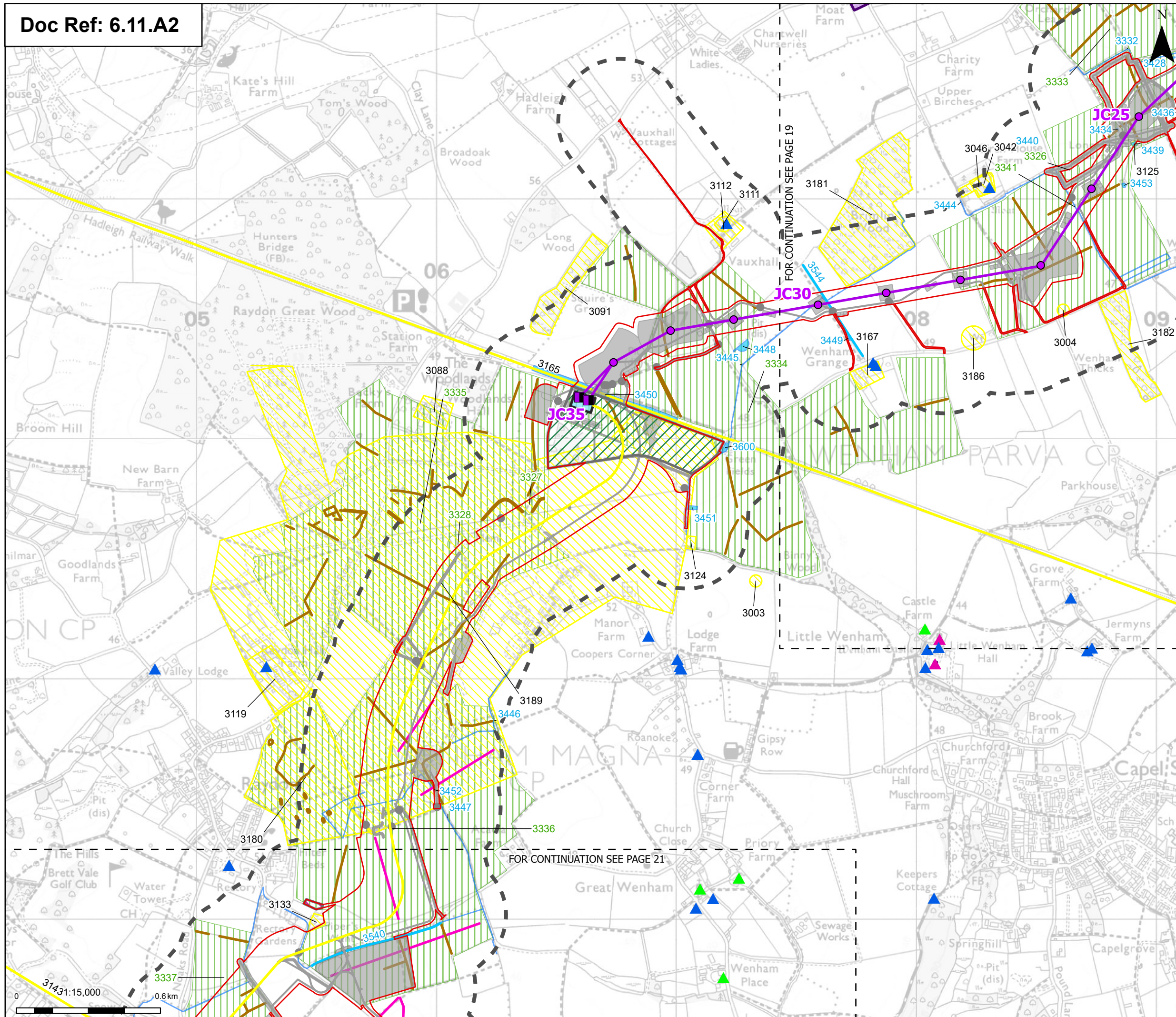
Title:
Figure A11.1.2 - Historic Environment - Non-Designated Heritage Assets
 Page 19 of 43

Designed	L. Bishop	Date	May 26
Drawn	S. Sarkar	Date	May 26
Checked	A. Fell	Date	May 26
Approved	K. Burrows	Date	May 26
Scale:	1:15,000	Datum:	AOD
Original Size:	A3	Grid:	OS
Suitability Code:	A2	Project Number:	10059280

Suitability Description:
 Accepted as Concept Stage

Drawing Number:
 10059280-ARC-EHR-ZZ-DR-ZZ-00434

Revision:
C



Order limits

- Order limits
- Sheet index outline

Proposed project design details

- Proposed full line tension gantry
- Proposed standard lattice pylon location
- Proposed overhead line alignment
- Proposed underground cable alignment
- Proposed cable sealing end compound (CSEC)
- Environmental area
- Environmental mitigation
- Other temporary and permanent construction and operational works

Listed buildings

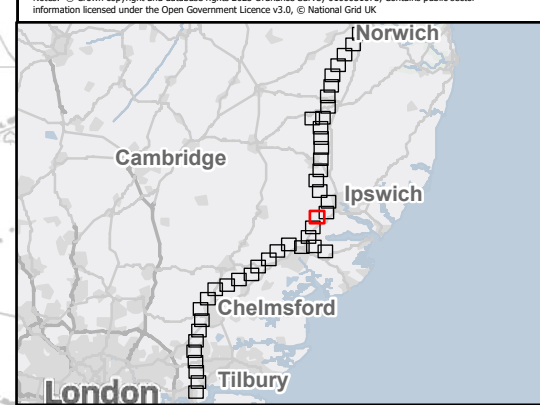
- Grade I
- Grade II
- Grade II*
- Scheduled monuments
- HER Monument Line
- HER Monument Poly
- Historic Mapping Line
- Historic Mapping Polygon
- Project Mapped LiDAR
- Project Mapped Cropmark Polygon
- Project Mapped Cropmark Line

Discipline specific constraints

- 250 m Study Area

Notes: The proposed overhead line alignment and proposed underground cable alignment together comprise the alignment. For further details regarding the design, please refer to Figures 4.1 (document reference 6.4.F1) and 4.2 (document reference 6.4.F2).

Notes: © Crown copyright and database rights 2025 Ordnance Survey 0100031673, Contains public sector information licensed under the Open Government Licence v3.0, © National Grid UK



Rev	Date	Description	Drawn	Check	Approv
C	May 2026	FOR DCO APPLICATION	SS	AF	KB
B	Dec 2025	FOR DCO APPLICATION	KF	AF	KB
A	Aug 2025	FOR DCO APPLICATION	DP	AF	KB

PROJECT:
nationalgrid Norwich to Tilbury

Planning Inspectorate App Number: EN020027
 Regulation 5(2)(a)&(m)

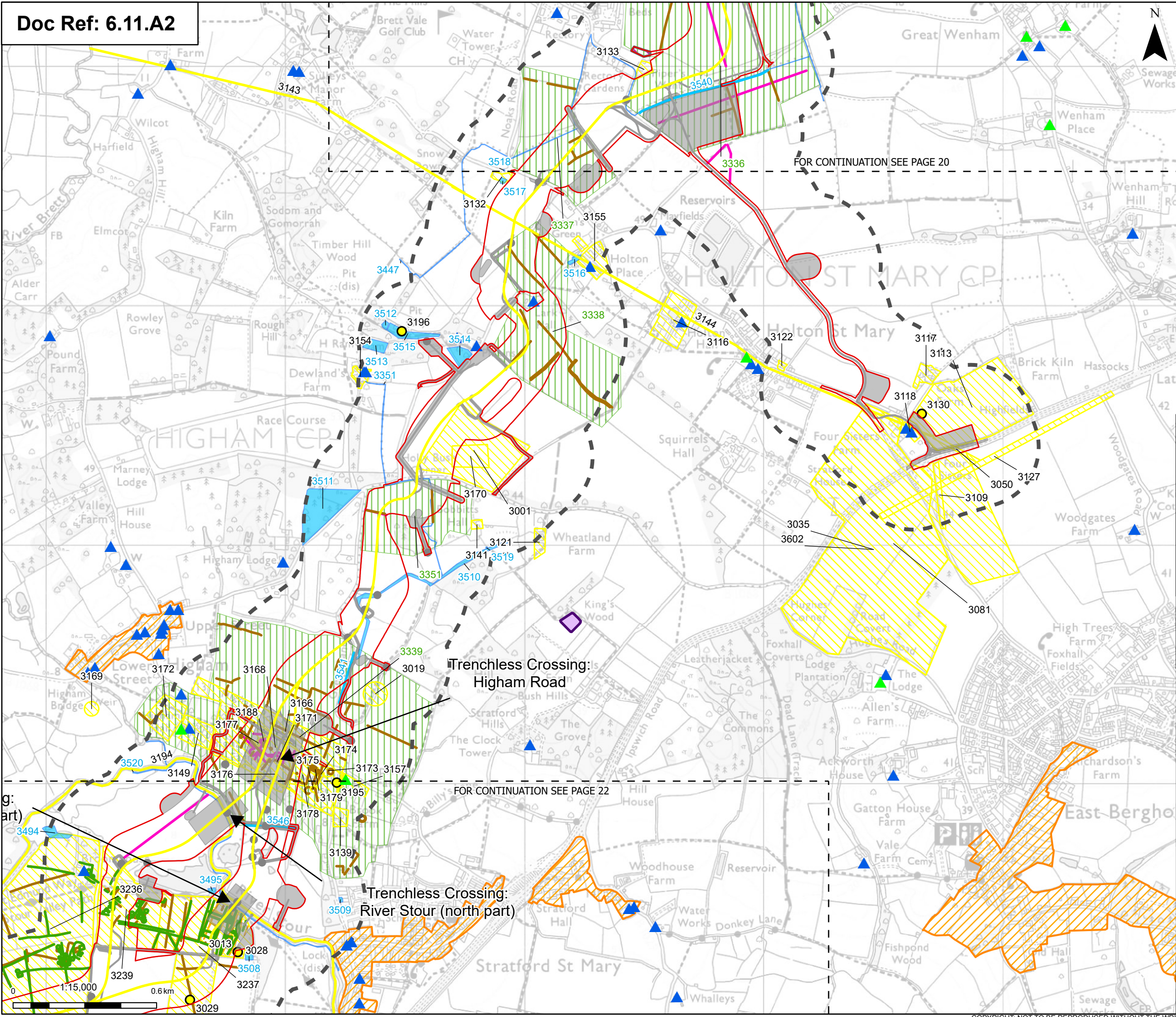
Title:
 Figure A11.1.2 - Historic Environment - Non-Designated Heritage Assets
 Page 20 of 43

Designed	L. Bishop	Date	May 26
Drawn	S. Sarkar	Date	May 26
Checked	A. Fell	Date	May 26
Approved	K. Burrows	Date	May 26
Scale:	1:15,000	Datum:	AOD
Original Size:	A3	Grid:	OS
Suitability Code:	A2	Project Number:	10059280

Suitability Description:
 Accepted as Concept Stage

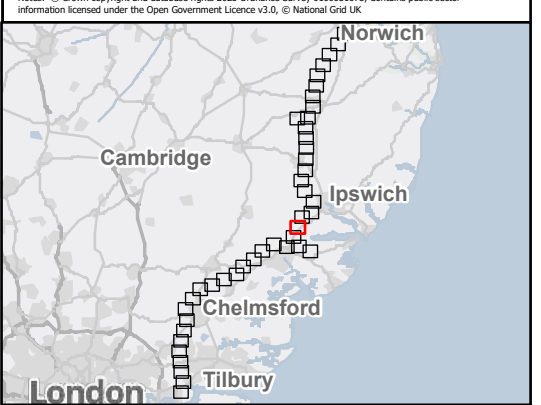
Drawing Number:
 10059280-ARC-EHR-ZZ-DR-ZZ-00434

Revision:
 C



- Order limits
 - Sheet index outline
 - Proposed underground cable alignment
 - Environmental mitigation
 - Other temporary and permanent construction and operational works
 - 250 m Study Area
 - ▲ Grade II
 - ▲ Grade II*
 - Scheduled monuments
 - Conservation areas
 - HER Monument Point
 - HER Monument Line
 - HER Monument Poly
 - HER Mapped Cropmark Line
 - HER Mapped Cropmark Polygon
 - Historic Mapping Line
 - Historic Mapping Polygon
 - Project Mapped LIDAR
 - Project Mapped Cropmark Polygon
 - Project Mapped Cropmark Line
- Discipline specific constraints**
- Listed buildings
 - ▲ Grade II
 - ▲ Grade II*
 - Scheduled monuments
 - Conservation areas
 - HER Monument Point
 - HER Monument Line
 - HER Monument Poly
- Note: The proposed overhead line alignment and proposed underground cable alignment together comprise the alignment. For further details regarding the design, please refer to Figures 4.1 (document reference 6.4.F1) and 4.2 (document reference 6.4.F2).

Notes: © Crown copyright and database rights 2025 Ordnance Survey 0100031673, Contains public sector information licensed under the Open Government Licence v3.0, © National Grid UK



Rev	Date	Description	Drawn	Check	Approv
C	May 2026	FOR DCO APPLICATION	SS	AF	KB
B	Dec 2025	FOR DCO APPLICATION	KF	AF	KB
A	Aug 2025	FOR DCO APPLICATION	DP	AF	KB

PROJECT:
nationalgrid Norwich to Tilbury

Planning Inspectorate App Number: EN020027
 Regulation 5(2)(a)&(m)

Title:
Figure A11.1.2 - Historic Environment - Non-Designated Heritage Assets
 Page 21 of 43

Designed	L. Bishop	Date	May 26
Drawn	S. Sarkar	Date	May 26
Checked	A. Fell	Date	May 26
Approved	K. Burrows	Date	May 26
Scale:	1:15,000	Datum:	AOD
Original Size:	A3	Grid:	OS
Suitability Code:	A2	Project Number:	10059280

Suitability Description:
 Accepted as Concept Stage

Drawing Number:
 10059280-ARC-EHR-ZZ-DR-ZZ-00434

Revision:
C

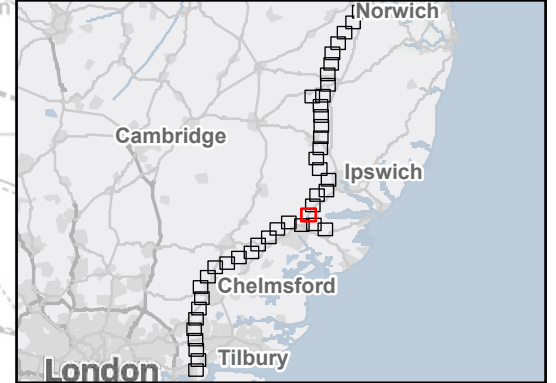
Trenchless Crossing:
River Stour (south part)

Trenchless Crossing:
River Stour (north part)

Trenchless Crossing:
A12 highway crossing

- Order limits
 - Project section line
 - Sheet index outline
 - Proposed underground cable alignment
 - Other temporary and permanent construction and operational works
 - HER Mapped Cropmark Line
 - HER Mapped Cropmark Polygon
 - Historic Mapping Line
 - Historic Mapping Polygon
 - Project Mapped LIDAR
 - Project Mapped Cropmark Polygon
 - Project Mapped Cropmark Line
- Discipline specific constraints**
- 250 m Study Area
 - ▲ Grade I
 - ▲ Grade II
 - ▲ Grade II*
 - ▲ Locally Listed Building
 - Conservation areas
 - HER Monument Point
 - HER Monument Line
 - HER Monument Poly
 - Project Mapped Polygon
- Listed buildings**
- ▲ Grade I
 - ▲ Grade II
 - ▲ Grade II*
 - ▲ Locally Listed Building
- Note:** The proposed overhead line alignment and proposed underground cable alignment together comprise the alignment. For further details regarding the design, please refer to Figures 4.1 (document reference 6.4.F1) and 4.2 (document reference 6.4.F2).

Notes: © Crown copyright and database rights 2025 Ordnance Survey 0100031673. Contains public sector information licensed under the Open Government Licence v3.0, © National Grid UK



Rev	Date	Description	Drawn	Check	Approv
C	May 2026	FOR DCO APPLICATION	SS	AF	KB
B	Dec 2025	FOR DCO APPLICATION	KF	AF	KB
A	Aug 2025	FOR DCO APPLICATION	DP	AF	KB

PROJECT:
nationalgrid Norwich to Tilbury

Planning Inspectorate App Number: EN020027
Regulation 5(2)(a)&(m)

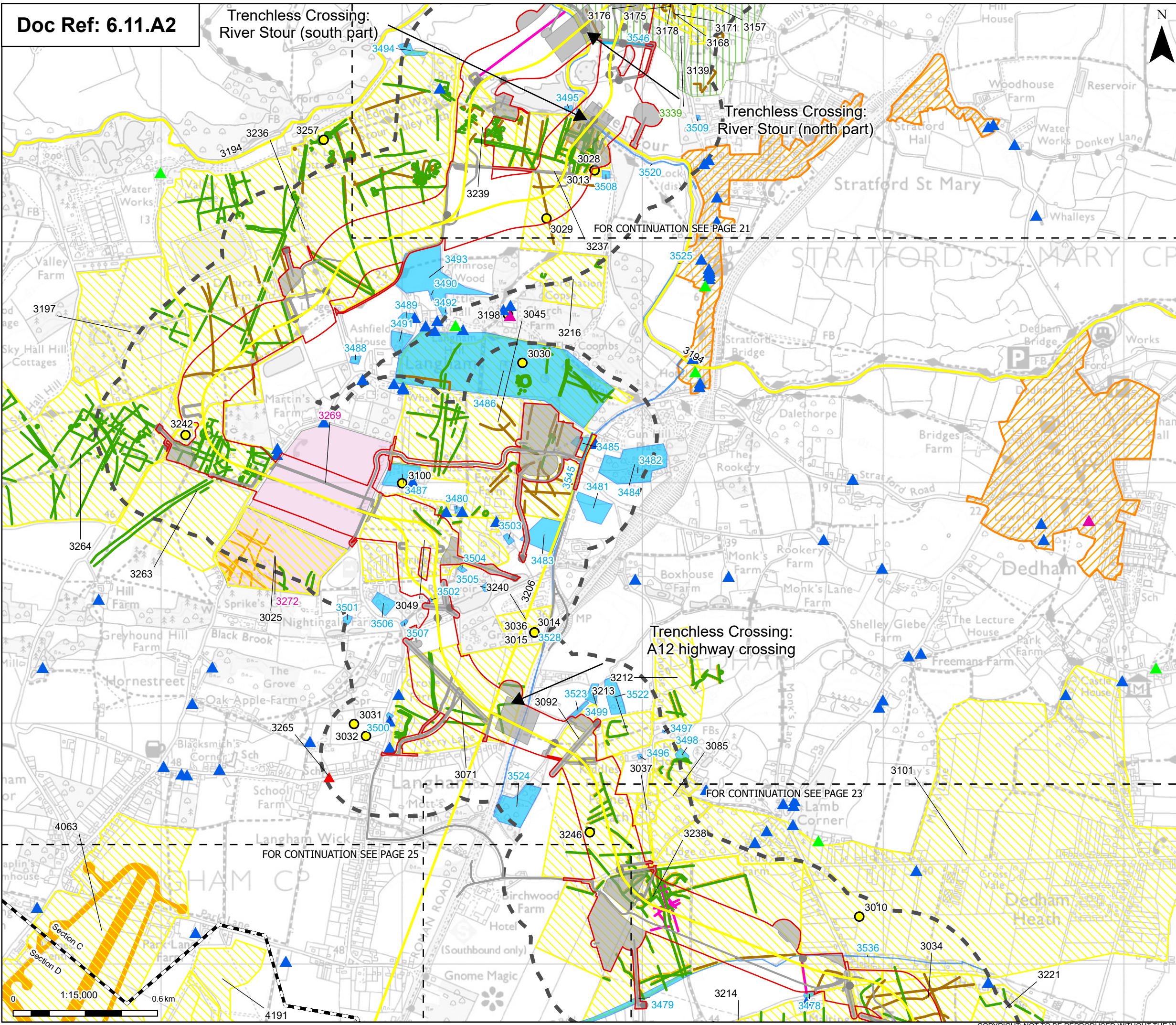
Title:
Figure A11.1.2 - Historic Environment - Non-Designated Heritage Assets
Page 22 of 43

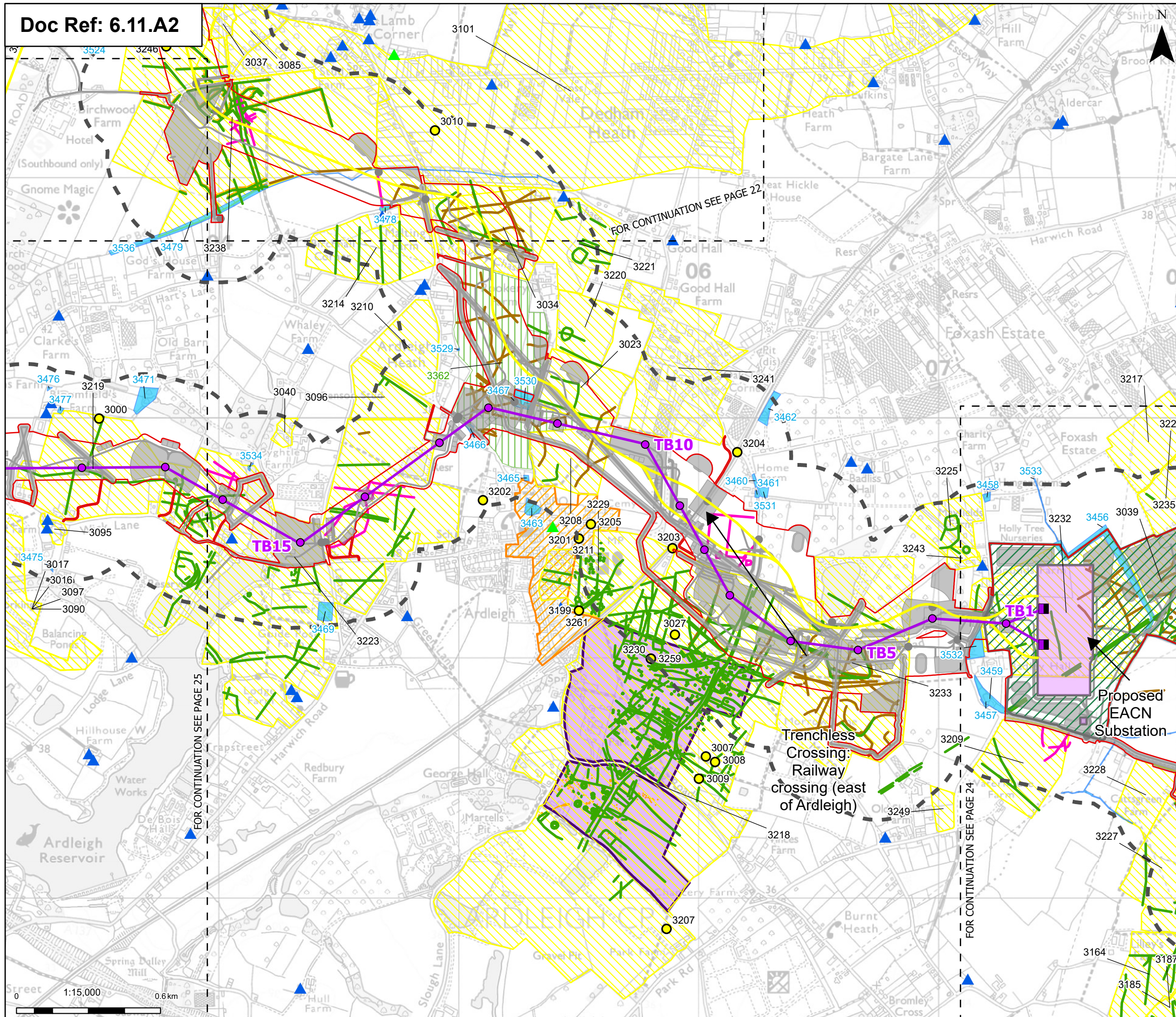
Designed	L. Bishop	Date	May 26
Drawn	S. Sarkar	Date	May 26
Checked	A. Fell	Date	May 26
Approved	K. Burrows	Date	May 26
Scale:	1:15,000	Datum:	AOD
Original Size:	A3	Grid:	OS
Suitability Code:	A2	Project Number:	10059280

Suitability Description:
Accepted as Concept Stage

Drawing Number:
10059280-ARC-EHR-ZZ-DR-ZZ-00434

Revision:
C





Order limits
 Sheet index cutline

Proposed project design details

- Proposed full line tension gantry
- Proposed standard lattice pylon location
- Proposed overhead line alignment
- Proposed underground cable alignment
- Proposed DNO Substation
- Proposed East Anglia Connection Node Substation (EACN)
- Environmental area
- Other temporary and permanent construction and operational works

Discipline specific constraints

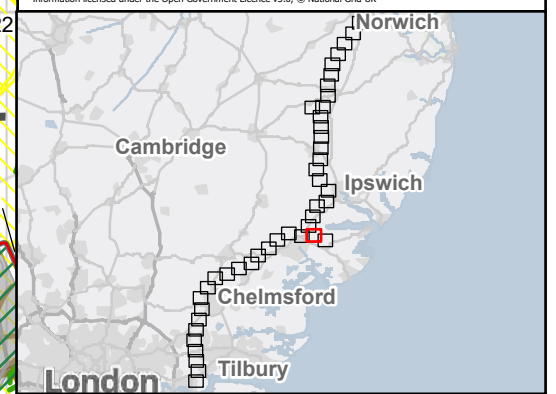
- 250 m Study Area
- Listed buildings
 - Grade II
 - Grade II*

Scheduled monuments

- Conservation areas
- HER Monument Point
- HER Monument Line
- HER Monument Poly
- HER Mapped Cropmark Line
- HER Mapped Cropmark Polygon
- Historic Mapping Polygon
- Project Mapped LIDAR
- Project Mapped Cropmark Polygon
- Project Mapped Cropmark Line

Note: The proposed overhead line alignment and proposed underground cable alignment together comprise the alignment. For further details regarding the design, please refer to Figures 4.1 (document reference 6.4.F1) and 4.2 (document reference 6.4.F2).

Notes: © Crown copyright and database rights 2025 Ordnance Survey 0100031673, Contains public sector information licensed under the Open Government Licence v3.0, © National Grid UK



Rev	Date	Description	Drawn	Check	Approv
C	May 2026	FOR DCO APPLICATION	SS	AF	KB
B	Dec 2025	FOR DCO APPLICATION	KF	AF	KB
A	Aug 2025	FOR DCO APPLICATION	DP	AF	KB

PROJECT:
nationalgrid Norwich to Tilbury

Planning Inspectorate App Number: EN020027
 Regulation 5(2)(a)&(m)

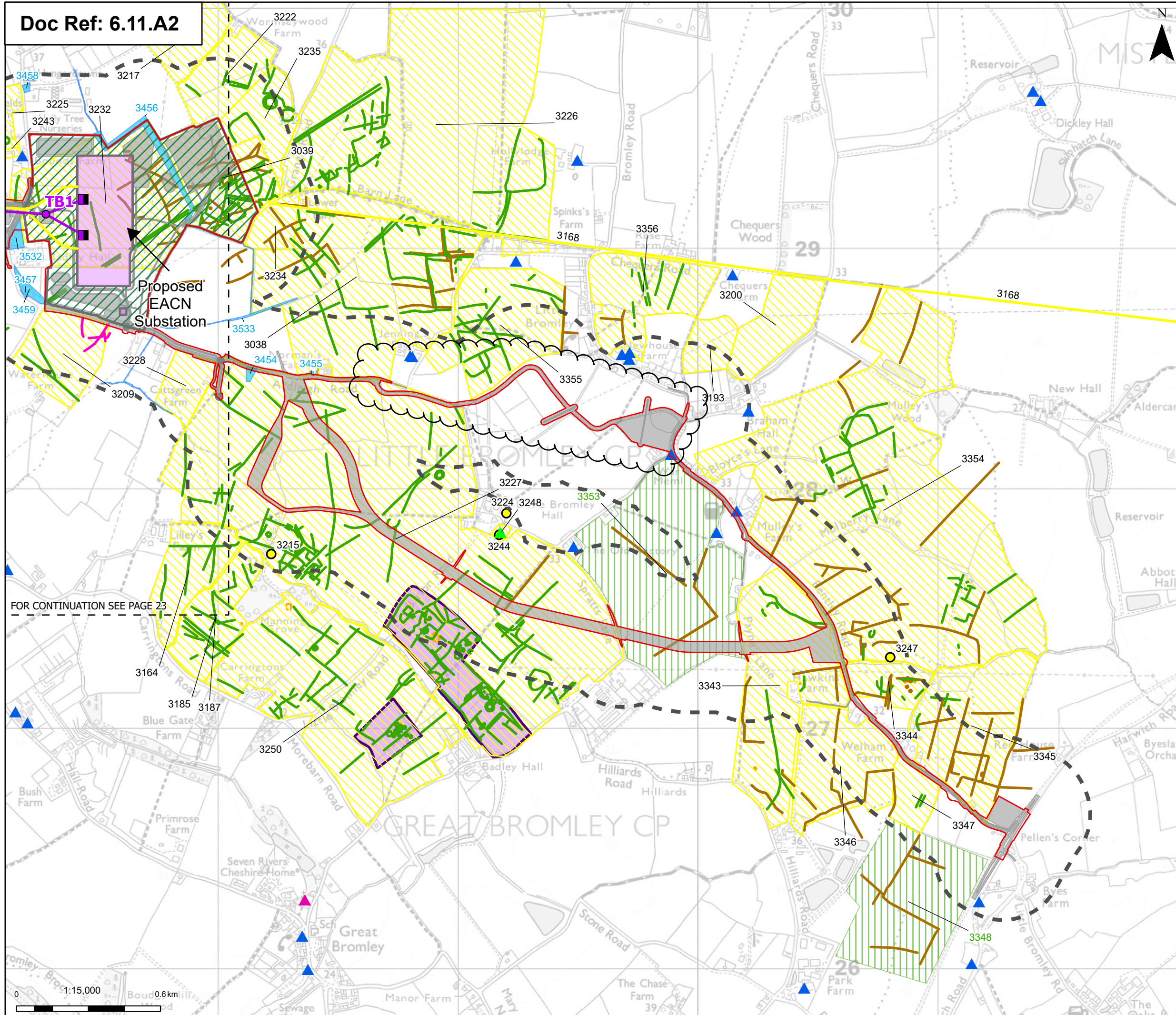
Title:
Figure A11.1.2 - Historic Environment - Non-Designated Heritage Assets
 Page 23 of 43

Designed	L. Bishop	Date	May 26
Drawn	S. Sarkar	Date	May 26
Checked	A. Fell	Date	May 26
Approved	K. Burrows	Date	May 26
Scale:	1:15,000	Datum:	AOD
Original Size:	A3	Grid:	OS
Suitability Code:	A2	Project Number:	10059280

Suitability Description:
Accepted as Concept Stage

Drawing Number:
 10059280-ARC-EHR-ZZ-DR-ZZ-00434

Revision:
C



Order limits

- Order limits
- Sheet index outline

Proposed project design details

- Proposed full line tension gantry
- Proposed standard lattice pylon location
- Proposed overhead line alignment
- Proposed underground cable alignment
- Proposed DNO Substation
- Proposed East Anglia Connection Node Substation (EACN)
- Environmental area
- Other temporary and permanent construction and operational works

Discipline specific constraints

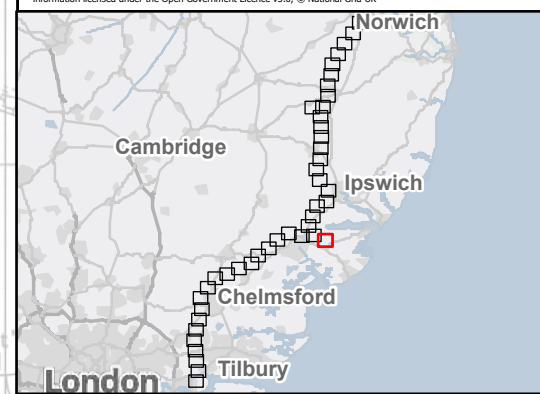
- 250 m Study Area
- Listed buildings
 - Grade I
 - Grade II
 - Grade II*

Scheduled monuments

- HER Monument Point
- HER Monument Line
- HER Monument Poly
- HER Mapped Cropmark Line
- HER Mapped Cropmark Polygon
- Historic Mapping Polygon
- Project Mapped LIDAR
- Project Mapped Cropmark Polygon
- Project Mapped Cropmark Line

Note: The proposed overhead line alignment and proposed underground cable alignment together comprise the alignment. For further details regarding the design, please refer to Figures 4.1 (document reference 6.4.F1) and 4.2 (document reference 6.4.F2).

Notes: © Crown copyright and database rights 2025 Ordnance Survey 0100031673, Contains public sector information licensed under the Open Government Licence v3.0, © National Grid UK



FOR CONTINUATION SEE PAGE 23

Rev	Date	Description	Drawn	Check	Approv
C	May 2026	FOR DCO APPLICATION	SS	AF	KB
B	Dec 2025	FOR DCO APPLICATION	KF	AF	KB
A	Aug 2025	FOR DCO APPLICATION	DP	AF	KB

PROJECT:
nationalgrid Norwich to Tilbury

Planning Inspectorate App Number: EN020027
 Regulation 5(2)(a)&(m)

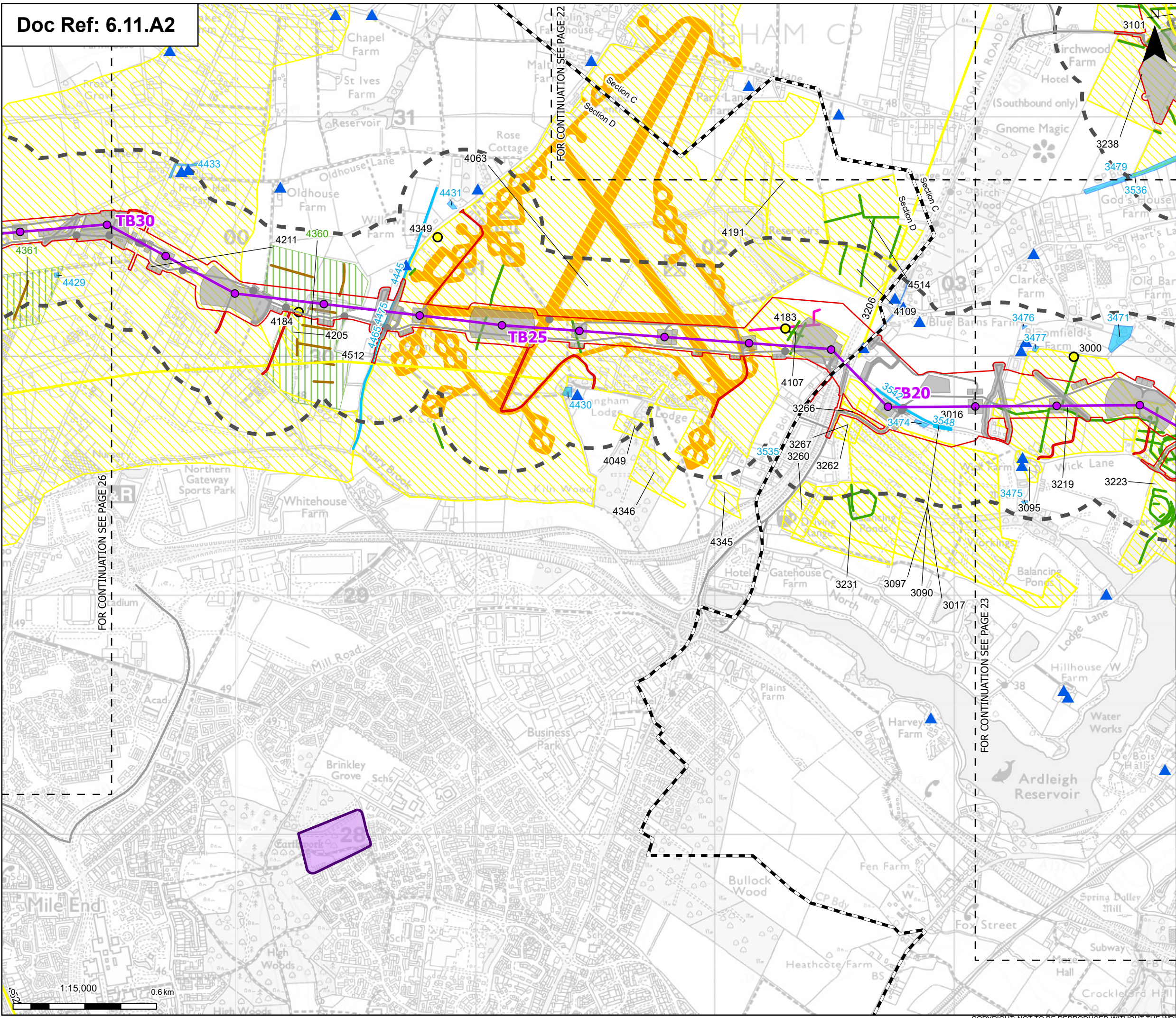
Title:
Figure A11.1.2 - Historic Environment - Non-Designated Heritage Assets
 Page 24 of 43

Designed	L. Bishop	Date	May 26
Drawn	S. Sarkar	Date	May 26
Checked	A. Fell	Date	May 26
Approved	K. Burrows	Date	May 26
Scale:	1:15,000	Datum:	AOD
Original Size:	A3	Grid:	OS
Suitability Code:	A2	Project Number:	10059280

Suitability Description:
 Accepted as Concept Stage

Drawing Number:
 10059280-ARC-EHR-ZZ-DR-ZZ-00434

Revision:
C



Order limits

- Project section line
- Sheet index outline

Proposed project design details

- Proposed standard lattice pylon location
- Proposed overhead line alignment
- Proposed underground cable alignment
- Other temporary and permanent construction and operational works

Discipline specific constraints

- 250 m Study Area

Listed buildings

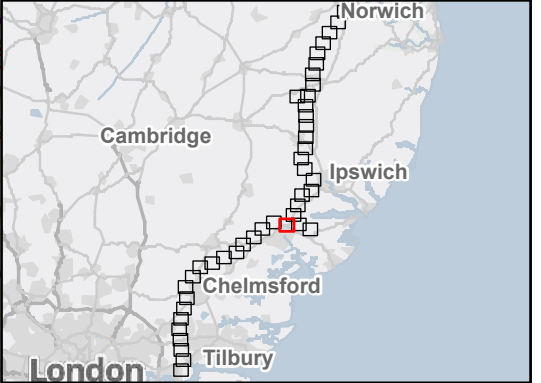
- Grade II
- Scheduled monuments
- HER Monument Point
- HER Monument Line

HER Monument Poly

- HER Mapped Cropmark Line
- HER Mapped Cropmark Polygon
- Historic Mapping Line
- Historic Mapping Polygon
- Project Mapped LIDAR
- Project Mapped Cropmark Polygon
- Project Mapped Cropmark Line

Note: The proposed overhead line alignment and proposed underground cable alignment together comprise the alignment. For further details regarding the design, please refer to Figures 4.1 (document reference 6.4.F1) and 4.2 (document reference 6.4.F2).

Notes: © Crown copyright and database rights 2025 Ordnance Survey 0100031673. Contains public sector information licensed under the Open Government Licence v3.0, © National Grid UK



Rev	Date	Description	Drawn	Check	Approv
C	May 2026	FOR DCO APPLICATION	SS	AF	KB
B	Dec 2025	FOR DCO APPLICATION	KF	AF	KB
A	Aug 2025	FOR DCO APPLICATION	DP	AF	KB

PROJECT:
nationalgrid Norwich to Tilbury

Planning Inspectorate App Number: EN020027
 Regulation 5(2)(a)&(m)


Title:
Figure A11.1.2 - Historic Environment - Non-Designated Heritage Assets
 Page 25 of 43

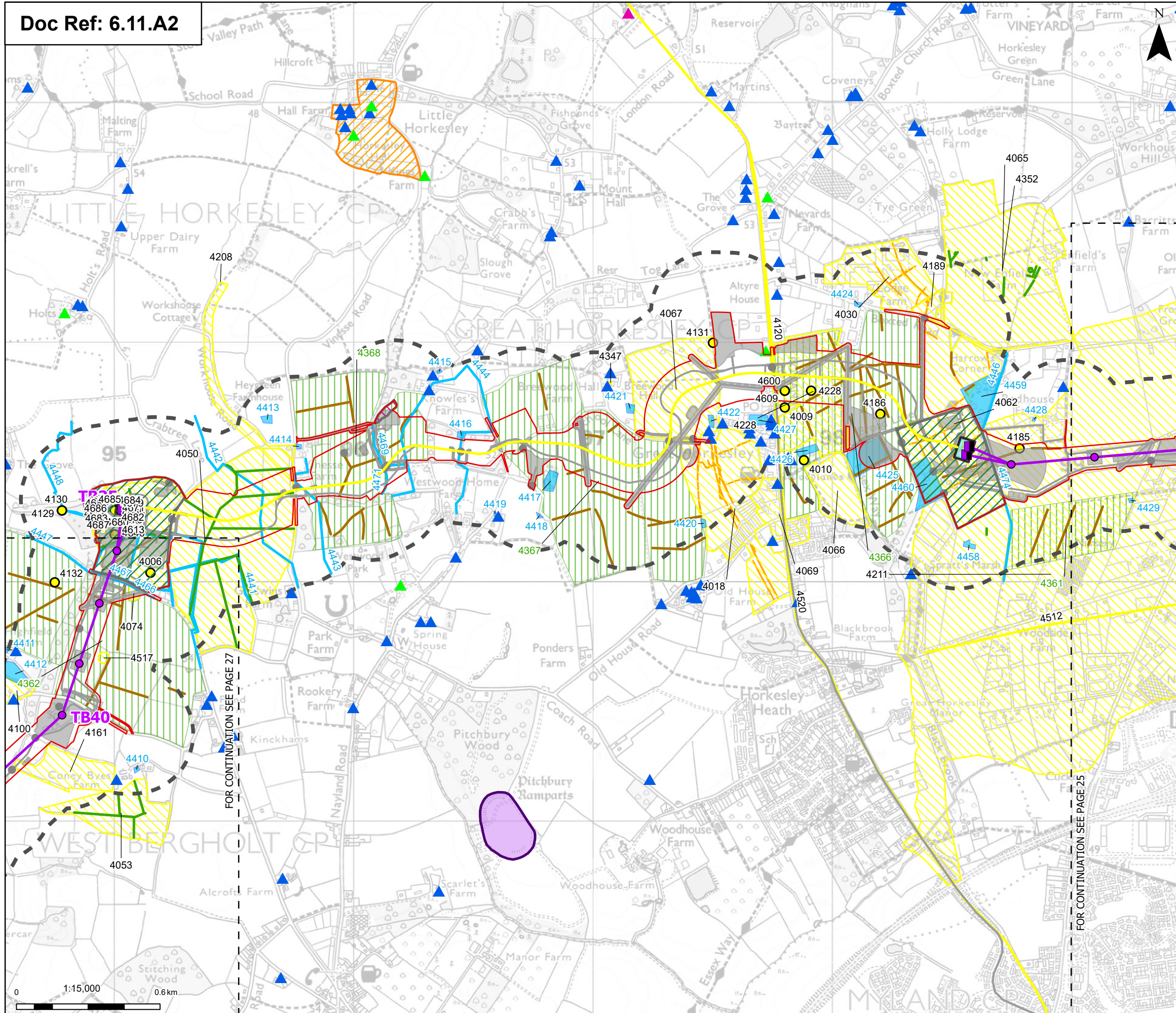
Designed	L. Bishop	Date	May 26
Drawn	S. Sarkar	Date	May 26
Checked	A. Fell	Date	May 26
Approved	K. Burrows	Date	May 26
Scale:	1:15,000	Datum:	AOD
Original Size:	A3	Grid:	OS
Suitability Code:	A2	Project Number:	10059280

Suitability Description:
Accepted as Concept Stage

Drawing Number:
 10059280-ARC-EHR-ZZ-DR-ZZ-00434

Revision:
C





Order limits
 Sheet index outline

Proposed project design details

- Proposed full line tension gantry
- Proposed standard lattice pylon location
- Proposed overhead line alignment
- Proposed underground cable alignment
- Proposed cable sealing end compound (CSEC)
- Environmental area
- Environmental mitigation
- Other temporary and permanent construction and operational works

Discipline specific constraints

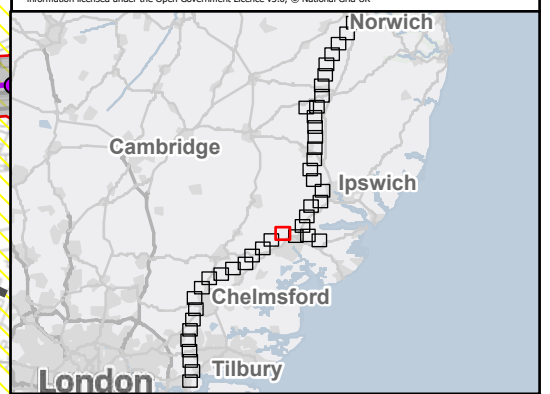
- 250 m Study Area
- Listed buildings
 - Grade I
 - Grade II
 - Grade II*

Scheduled monuments

- Conservation areas
- HER Monument Point
- HER Monument Line
- HER Monument Poly
- HER Mapped Cropmark Line
- HER Mapped Cropmark Polygon
- Historic Mapping Line
- Historic Mapping Polygon
- Project Mapped Cropmark Polygon
- Project Mapped Cropmark Line

Note: The proposed overhead line alignment and proposed underground cable alignment together comprise the alignment. For further details regarding the design, please refer to Figures 4.1 (document reference 6.4.F1) and 4.2 (document reference 6.4.F2).

Notes: © Crown copyright and database rights 2025 Ordnance Survey 0100031673, Contains public sector information licensed under the Open Government Licence v3.0, © National Grid UK



Rev	Date	Description	Drawn	Check	Approv
C	May 2026	FOR DCO APPLICATION	SS	AF	KB
B	Dec 2025	FOR DCO APPLICATION	KF	AF	KB
A	Aug 2025	FOR DCO APPLICATION	DP	AF	KB

PROJECT:
nationalgrid Norwich to Tilbury

Planning Inspectorate App Number: EN020027
 Regulation 5(2)(a)&(m)

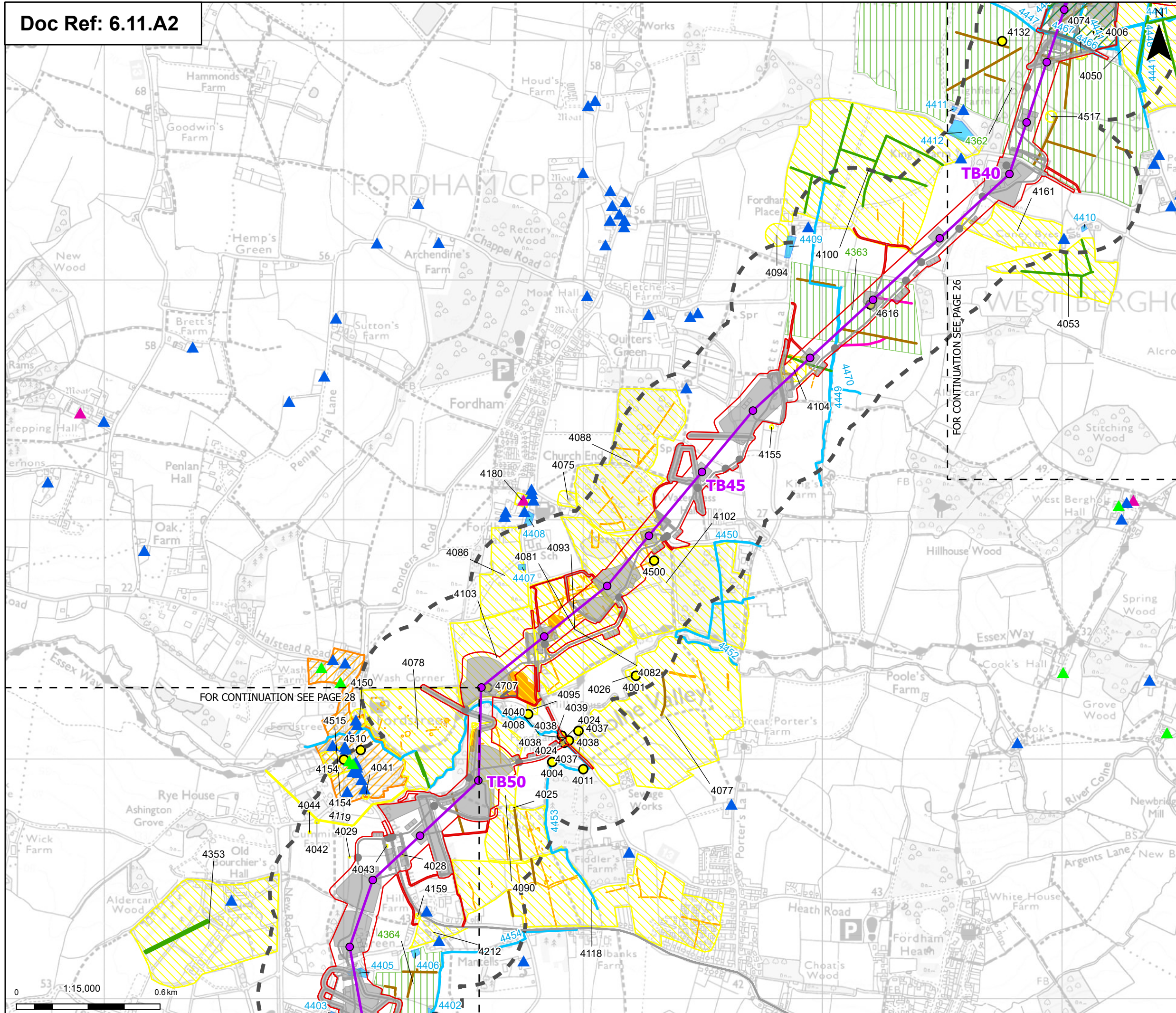
Title:
Figure A11.1.2 - Historic Environment - Non-Designated Heritage Assets
 Page 26 of 43

Designed	L. Bishop	Date	May 26
Drawn	S. Sarkar	Date	May 26
Checked	A. Fell	Date	May 26
Approved	K. Burrows	Date	May 26
Scale:	1:15,000	Datum:	AOD
Original Size:	A3	Grid:	OS
Suitability Code:	A2	Project Number:	10059280

Suitability Description:
 Accepted as Concept Stage

Drawing Number:
 10059280-ARC-EHR-ZZ-DR-ZZ-00434

Revision:
C



Order limits
 Sheet index cutline

Proposed project design details
 Proposed standard lattice pylon location
 Proposed overhead line alignment
 Environmental area
 Environmental mitigation
 Other temporary and permanent construction and operational works

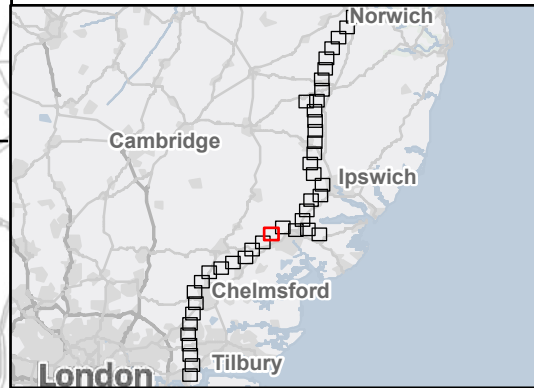
Discipline specific constraints
 250 m Study Area

Listed buildings
 Grade I
 Grade II
 Grade II*
 Conservation areas
 HER Monument Point

HER Monument Line
 HER Monument Poly
 HER Mapped Cropmark Line
 HER Mapped Cropmark Polygon
 Historic Mapping Line
 Historic Mapping Polygon
 Project Mapped LiDAR
 Project Mapped Cropmark Polygon
 Project Mapped Cropmark Line

Note: The proposed overhead line alignment and proposed underground cable alignment together comprise the alignment. For further details regarding the design, please refer to Figures 4.1 (document reference 6.4.F1) and 4.2 (document reference 6.4.F2).

Notes: © Crown copyright and database rights 2025 Ordnance Survey 0100031673, Contains public sector information licensed under the Open Government Licence v3.0, © National Grid UK



Rev	Date	Description	Drawn	Check	Approv
C	May 2026	FOR DCO APPLICATION	SS	AF	KB
B	Dec 2025	FOR DCO APPLICATION	KF	AF	KB
A	Aug 2025	FOR DCO APPLICATION	DP	AF	KB

PROJECT:
nationalgrid Norwich to Tilbury

Planning Inspectorate App Number: EN020027
 Regulation 5(2)(a)&(m)

Title:
Figure A11.1.2 - Historic Environment - Non-Designated Heritage Assets
 Page 27 of 43

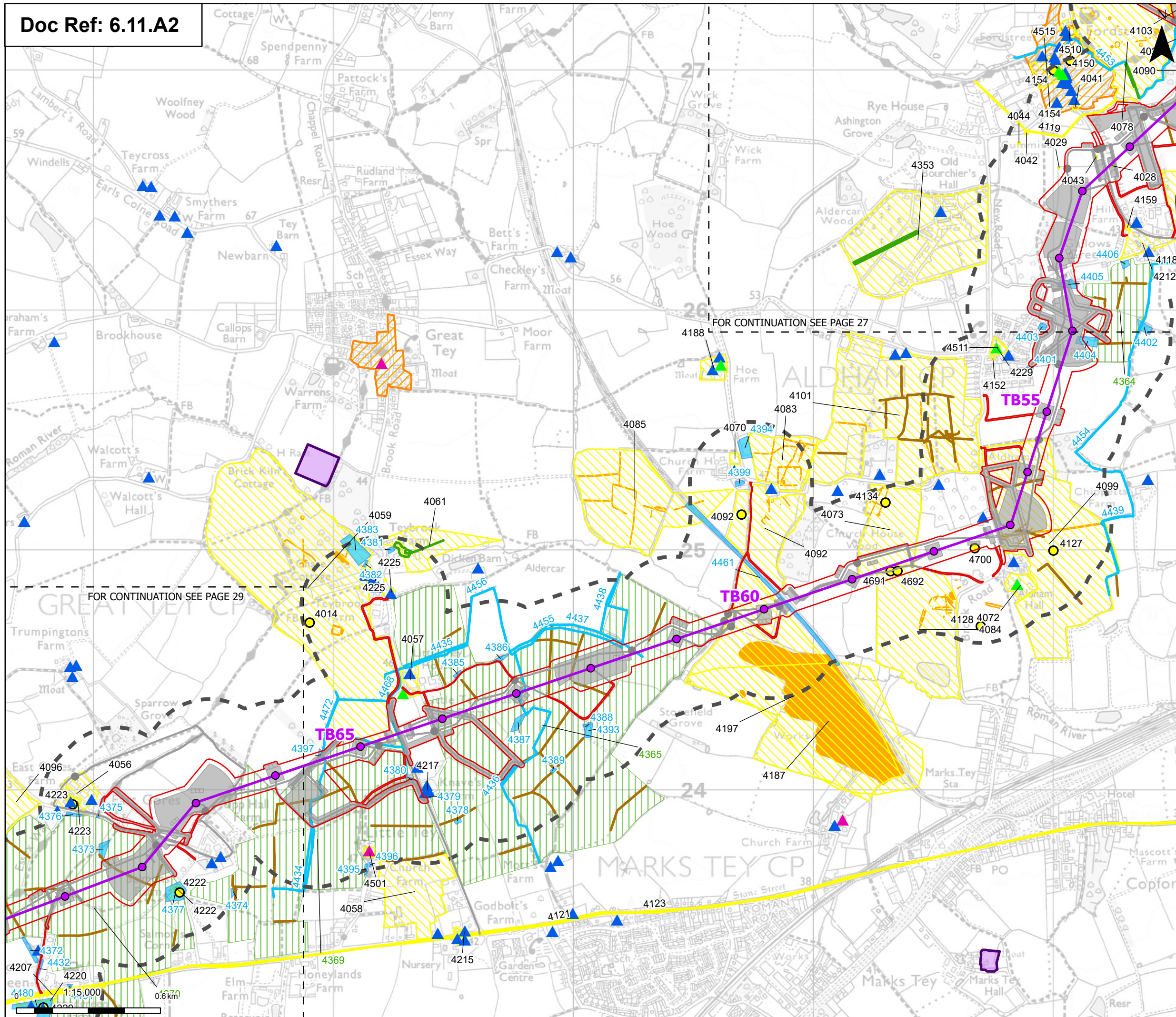
Designed	L. Bishop	Date	May 26
Drawn	S. Sarkar	Date	May 26
Checked	A. Fell	Date	May 26
Approved	K. Burrows	Date	May 26
Scale:	1:15,000	Datum:	AOD
Original Size:	A3	Grid:	OS
Suitability Code:	A2	Project Number:	10059280

Suitability Description:
Accepted as Concept Stage

Drawing Number:
 10059280-ARC-EHR-ZZ-DR-ZZ-00434

Revision:
C





Order limits
 Sheet index outline

Proposed project design details
 Proposed standard lattice pylon location
 Proposed overhead line alignment
 Other temporary and permanent construction and operational works

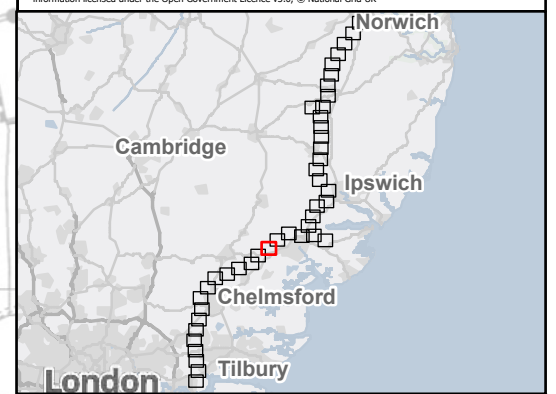
Discipline specific constraints
 250 m Study Area

Listed buildings
 Grade I
 Grade II
 Grade II*
 Scheduled monuments
 Conservation areas
 HER Monument Point

HER Monument Line
 HER Monument Poly
 HER Mapped Cropmark Line
 HER Mapped Cropmark Polygon
 Historic Mapping Line
 Historic Mapping Polygon
 Project Mapped Cropmark Polygon
 Project Mapped Cropmark Line

Note: The proposed overhead line alignment and proposed underground cable alignment together comprise the alignment. For further details regarding the design, please refer to Figures 4.1 (document reference 6.4.F1) and 4.2 (document reference 6.4.F2).

Notes: © Crown copyright and database rights 2025 Ordnance Survey 0100031673. Contains public sector information licensed under the Open Government Licence v3.0, © National Grid UK



Rev	Date	Description	Drawn	Check	Approv
C	May 2026	FOR DCO APPLICATION	SS	AF	KB
B	Dec 2025	FOR DCO APPLICATION	KF	AF	KB
A	Aug 2025	FOR DCO APPLICATION	DP	AF	KB

PROJECT:
nationalgrid Norwich to Tilbury

Planning Inspectorate App Number: EN020027
 Regulation 5(2)(a)&(m)

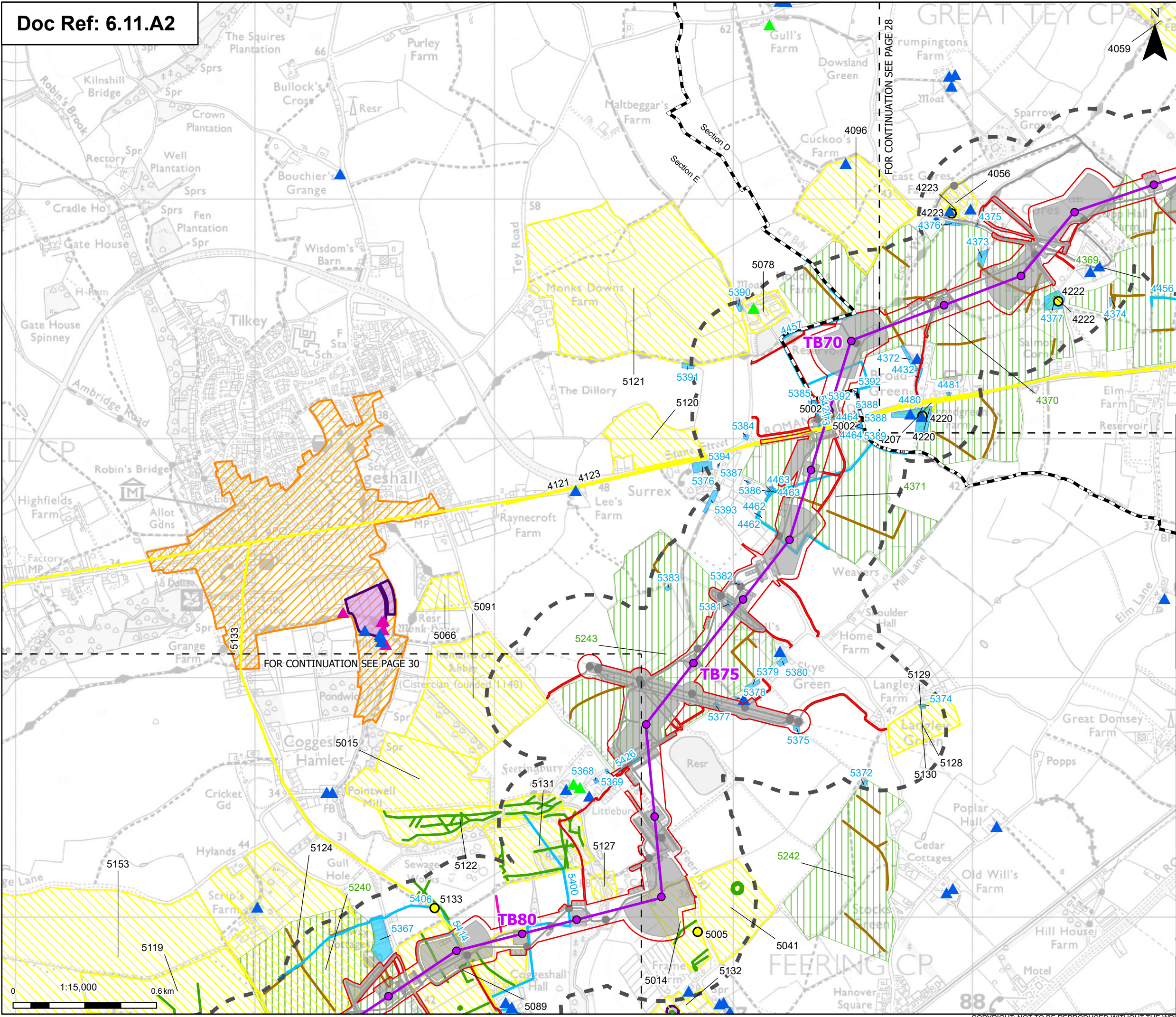
Title:
Figure A11.1.2 - Historic Environment - Non-Designated Heritage Assets
 Page 28 of 43

Designed	L. Bishop	Date	May 26
Drawn	S. Sarkar	Date	May 26
Checked	A. Fell	Date	May 26
Approved	K. Burrows	Date	May 26
Scale:	1:15,000	Datum:	AOD
Original Size:	A3	Grid:	OS
Suitability Code:	A2	Project Number:	10059280

Suitability Description:
 Accepted as Concept Stage

Drawing Number:
 10059280-ARC-EHR-ZZ-DR-ZZ-00434

Revision:
 C



Order limits

- Order limits
- Project section line
- Sheet index outline

Proposed project design details

- Proposed standard lattice pylon location
- Proposed overhead line alignment
- Environmental mitigation
- Other temporary and permanent construction and operational works

Discipline specific constraints

- 250 m Study Area

Listed buildings

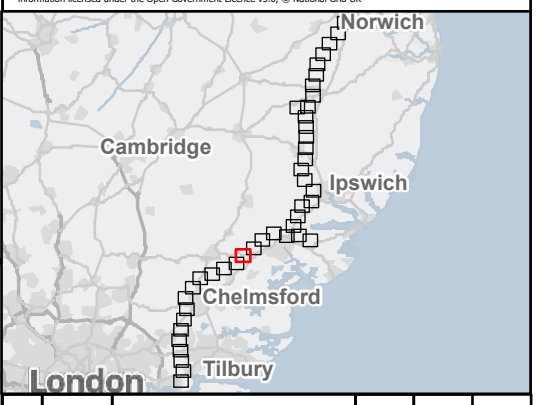
- Grade I
- Grade II
- Grade II*
- Scheduled monuments
- Conservation areas

HER Monument Point

- HER Monument Line
- HER Monument Poly
- HER Mapped Cropmark Line
- Historic Mapping Line
- Historic Mapping Polygon
- Project Mapped LIDAR
- Project Mapped Cropmark Polygon
- Project Mapped Cropmark Line

Note: The proposed overhead line alignment and proposed underground cable alignment together comprise the alignment. For further details regarding the design, please refer to Figures 4.1 (document reference 6.4.F1) and 4.2 (document reference 6.4.F2).

Notes: © Crown copyright and database rights 2025 Ordnance Survey 0100031673. Contains public sector information licensed under the Open Government Licence v3.0, © National Grid UK



Rev	Date	Description	Drawn	Check	Approv
C	May 2026	FOR DCO APPLICATION	SS	AF	KB
B	Dec 2025	FOR DCO APPLICATION	KF	AF	KB
A	Aug 2025	FOR DCO APPLICATION	DP	AF	KB

PROJECT:
nationalgrid Norwich to Tilbury

Planning Inspectorate App Number: EN020027
 Regulation 5(2)(a)&(m)

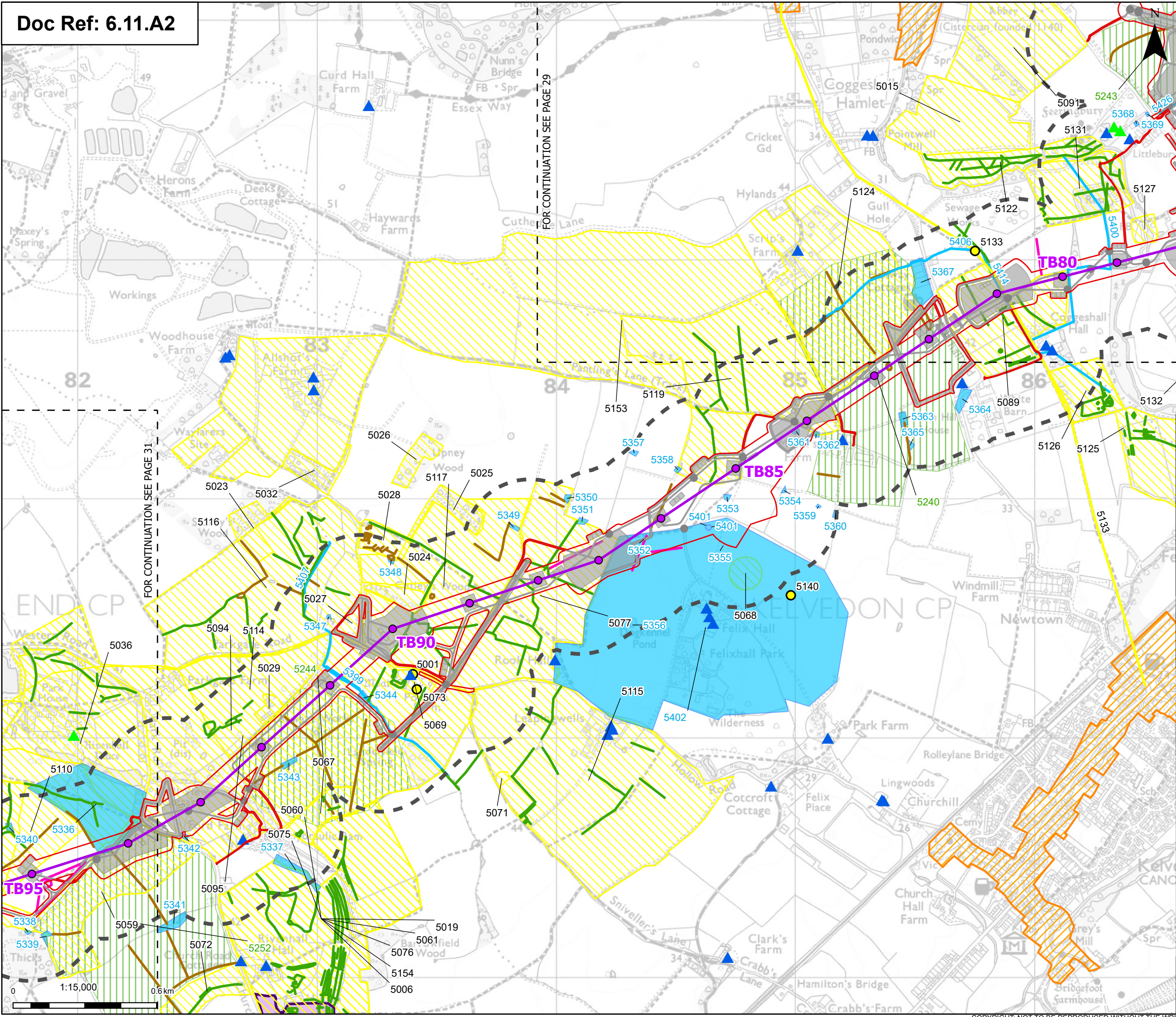
Title:
Figure A11.1.2 - Historic Environment - Non-Designated Heritage Assets
 Page 29 of 43

Designed	L. Bishop	Date	May 26
Drawn	S. Sarkar	Date	May 26
Checked	A. Fell	Date	May 26
Approved	K. Burrows	Date	May 26
Scale:	1:15,000	Datum:	AOD
Original Size:	A3	Grid:	OS
Suitability Code:	A2	Project Number:	10059280

Suitability Description:
Accepted as Concept Stage

Drawing Number:
 10059280-ARC-EHR-ZZ-DR-ZZ-00434

Revision:
C



Order limits

- Order limits
- Sheet index outline

Proposed project design details

- Proposed standard lattice pylon location
- Proposed overhead line alignment
- Environmental mitigation
- Other temporary and permanent construction and operational works

Discipline specific constraints

- 250 m Study Area

Listed buildings

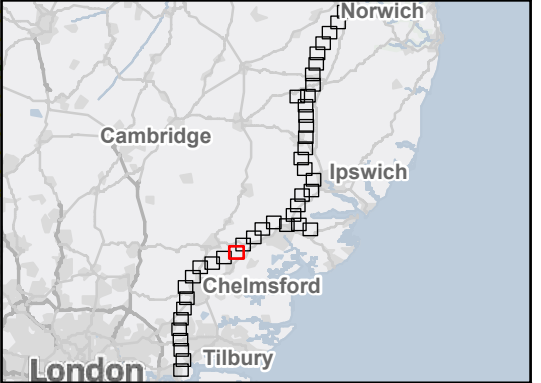
- Grade II
- Grade II*
- Scheduled monuments
- Conservation areas
- HER Monument Point

HER Monument Line

- HER Monument Line
- HER Monument Poly
- HER Mapped Cropmark Line
- Historic Mapping Line
- Historic Mapping Polygon
- Project Mapped LIDAR
- Project Mapped Cropmark Polygon
- Project Mapped Cropmark Line

Note: The proposed overhead line alignment and proposed underground cable alignment together comprise the alignment. For further details regarding the design, please refer to Figures 4.1 (document reference 6.4.F1) and 4.2 (document reference 6.4.F2).

Notes: © Crown copyright and database rights 2025 Ordnance Survey 0100031673, Contains public sector information licensed under the Open Government Licence v3.0, © National Grid UK



Rev	Date	Description	Drawn	Check	Approv
C	May 2026	FOR DCO APPLICATION	SS	AF	KB
B	Dec 2025	FOR DCO APPLICATION	KF	AF	KB
A	Aug 2025	FOR DCO APPLICATION	DP	AF	KB

PROJECT:
nationalgrid Norwich to Tilbury

Planning Inspectorate App Number: EN020027
 Regulation 5(2)(a)&(m)

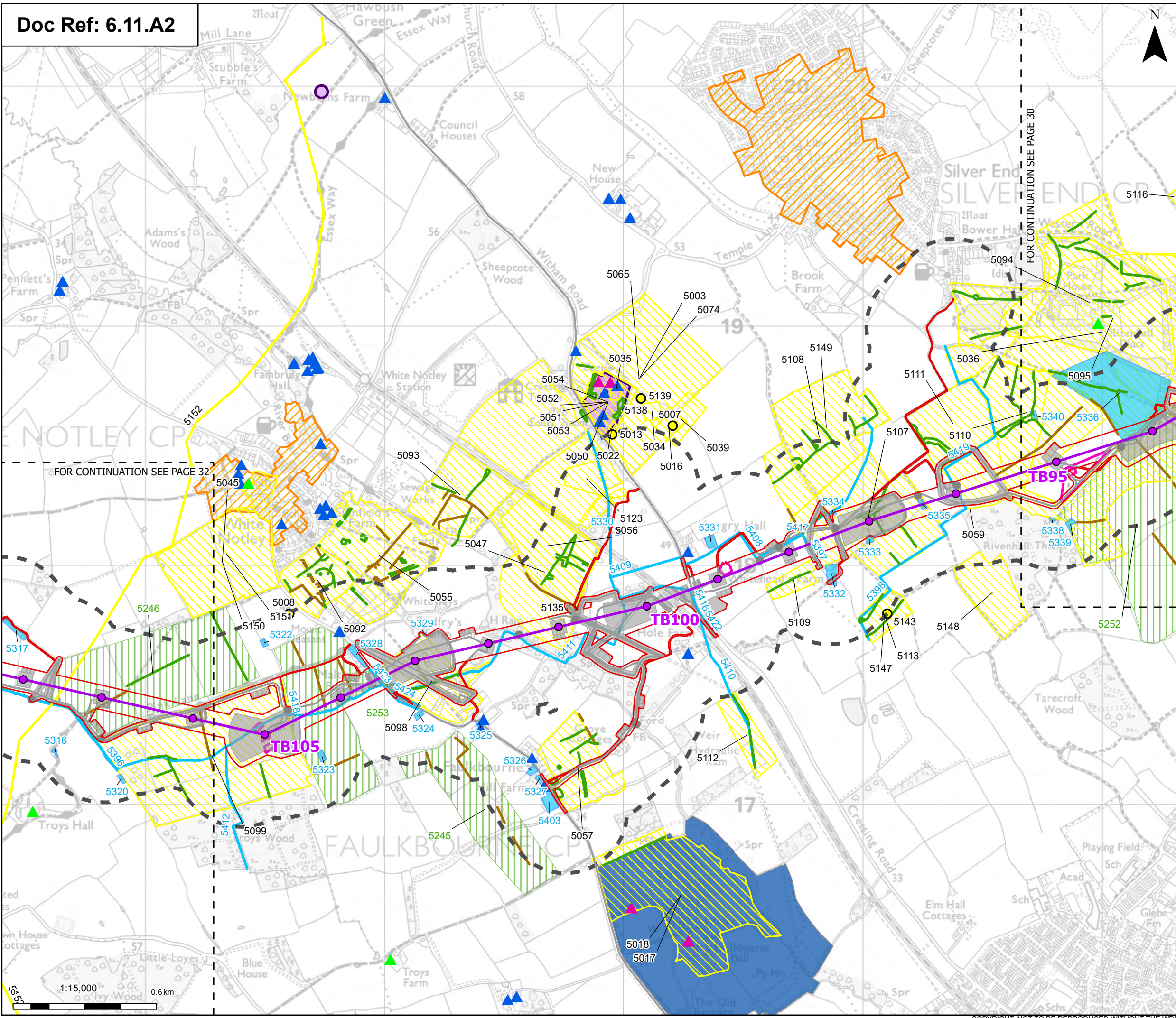
Title:
Figure A11.1.2 - Historic Environment - Non-Designated Heritage Assets
 Page 30 of 43

Designed	L. Bishop	Date	May 26
Drawn	S. Sarkar	Date	May 26
Checked	A. Fell	Date	May 26
Approved	K. Burrows	Date	May 26
Scale:	1:15,000	Datum:	AOD
Original Size:	A3	Grid:	OS
Suitability Code:	A2	Project Number:	10059280

Suitability Description:
Accepted as Concept Stage

Drawing Number:
 10059280-ARC-EHR-ZZ-DR-ZZ-00434

Revision:
C



Order limits
 Sheet index outline

Proposed project design details

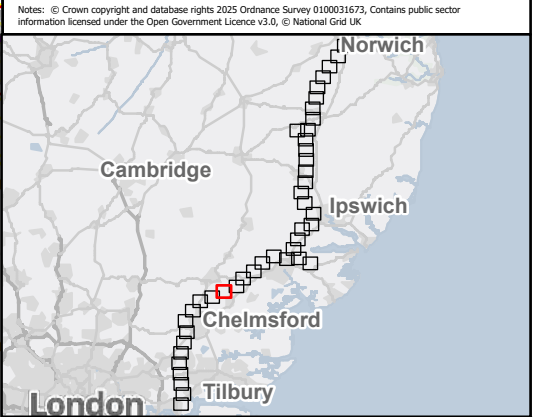
- Proposed standard lattice pylon location
- Proposed overhead line alignment
- Other temporary and permanent construction and operational works

Discipline specific constraints

- 250 m Study Area
- Listed buildings
 - Grade I
 - Grade II
 - Grade II*
 - Scheduled monuments
 - Registered parks and gardens grade II
 - Conservation areas

HER Monument Point
 HER Monument Line
 HER Monument Poly
 HER Mapped Cropmark Line
 Historic Mapping Line
 Historic Mapping Polygon
 Project Mapped LiDAR
 Project Mapped Cropmark Polygon
 Project Mapped Cropmark Line

Note: The proposed overhead line alignment and proposed underground cable alignment together comprise the alignment. For further details regarding the design, please refer to Figures 4.1 (document reference 6.4.F1) and 4.2 (document reference 6.4.F2).



Rev	Date	Description	Drawn	Check	Approv
C	May 2026	FOR DCO APPLICATION	SS	AF	KB
B	Dec 2025	FOR DCO APPLICATION	KF	AF	KB
A	Aug 2025	FOR DCO APPLICATION	DP	AF	KB

PROJECT:
nationalgrid Norwich to Tilbury

Planning Inspectorate App Number: EN020027
 Regulation 5(2)(a)&(m)

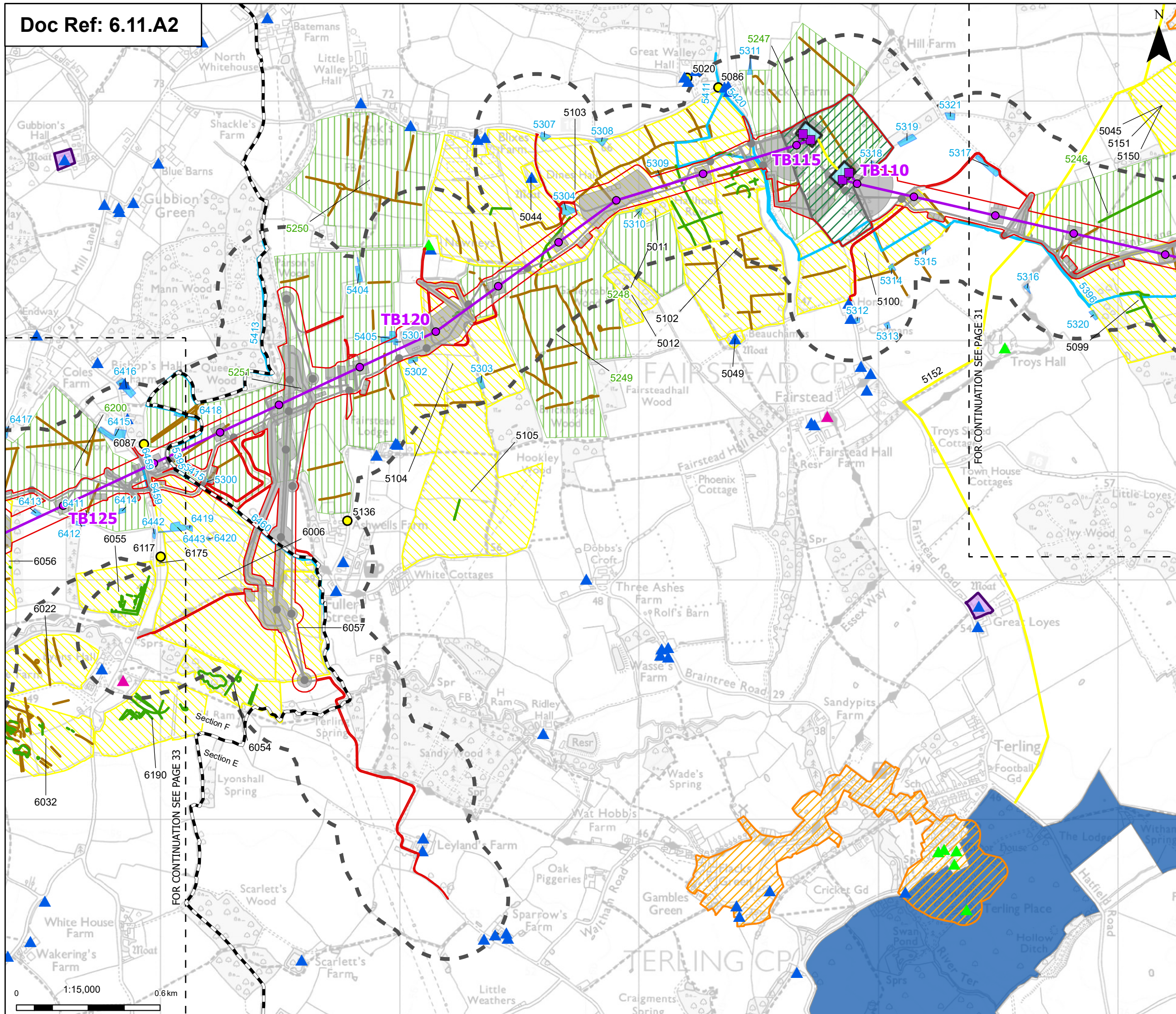
Title:
Figure A11.1.2 - Historic Environment - Non-Designated Heritage Assets
 Page 31 of 43

Designed	L. Bishop	Date	May 26
Drawn	S. Sarkar	Date	May 26
Checked	A. Fell	Date	May 26
Approved	K. Burrows	Date	May 26
Scale:	1:15,000	Datum:	AOD
Original Size:	A3	Grid:	OS
Suitability Code:	A2	Project Number:	10059280

Suitability Description:
 Accepted as Concept Stage

Drawing Number:
 10059280-ARC-EHR-ZZ-DR-ZZ-00434

Revision:
C



Order limits

- Project section line
- Sheet index outline

Proposed project design details

- Proposed low duty gantry
- Proposed standard lattice pylon location
- Proposed overhead line alignment
- Proposed underground cable alignment
- Proposed cable sealing end compound (CSEC)
- Environmental area
- Other temporary and permanent construction and operational works

Discipline specific constraints

- 250 m Study Area

Listed buildings

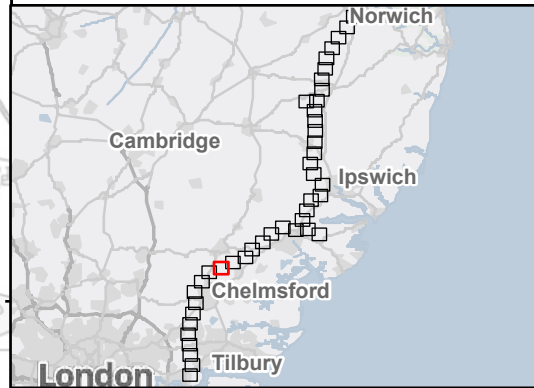
- Grade I
- Grade II
- Grade II*

Scheduled monuments

- Registered parks and gardens grade II
- Conservation areas
- HER Monument Point
- HER Monument Line
- HER Monument Poly
- HER Mapped Cropmark Line
- Historic Mapping Line
- Historic Mapping Polygon
- Project Mapped Cropmark Polygon
- Project Mapped Cropmark Line

Note: The proposed overhead line alignment and proposed underground cable alignment together comprise the alignment. For further details regarding the design, please refer to Figures 4.1 (document reference 6.4.F1) and 4.2 (document reference 6.4.F2).

Notes: © Crown copyright and database rights 2025 Ordnance Survey 0100031673. Contains public sector information licensed under the Open Government Licence v3.0, © National Grid UK



Rev	Date	Description	Drawn	Check	Approv
C	May 2026	FOR DCO APPLICATION	SS	AF	KB
B	Dec 2025	FOR DCO APPLICATION	KF	AF	KB
A	Aug 2025	FOR DCO APPLICATION	DP	AF	KB

PROJECT: **nationalgrid** Norwich to Tilbury

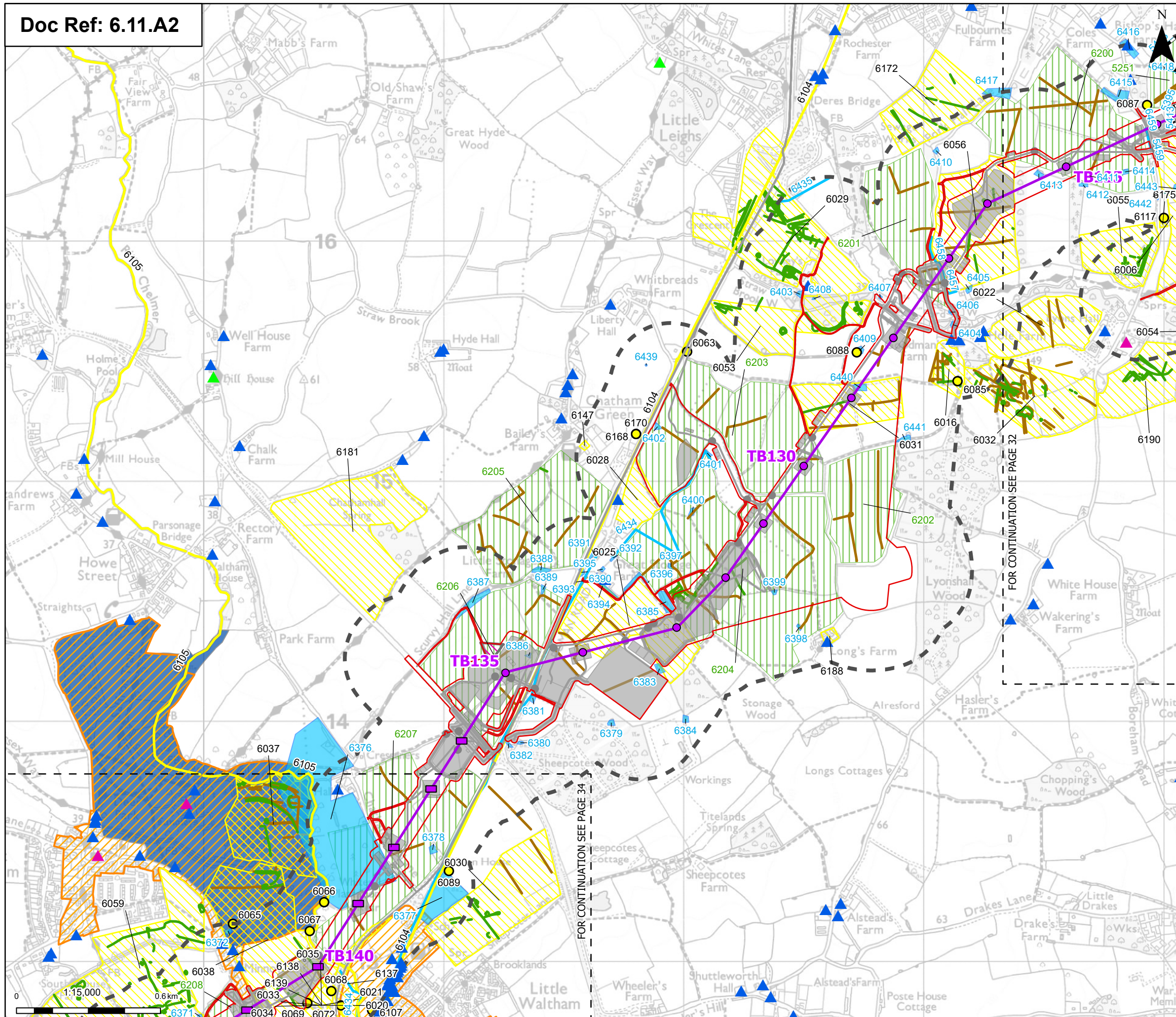
Planning Inspectorate App Number: EN020027
Regulation 5(2)(a)&(m)

Title:
Figure A11.1.2 - Historic Environment - Non-Designated Heritage Assets
Page 32 of 43

Designed	L. Bishop	Date	May 26
Drawn	S. Sarkar	Date	May 26
Checked	A. Fell	Date	May 26
Approved	K. Burrows	Date	May 26
Scale:	1:15,000	Datum:	AOD
Original Size:	A3	Grid:	OS
Suitability Code:	A2	Project Number:	10059280

Suitability Description: **Accepted as Concept Stage**

Drawing Number: **10059280-ARC-EHR-ZZ-DR-ZZ-00434** Revision: **C**



Proposed project design details

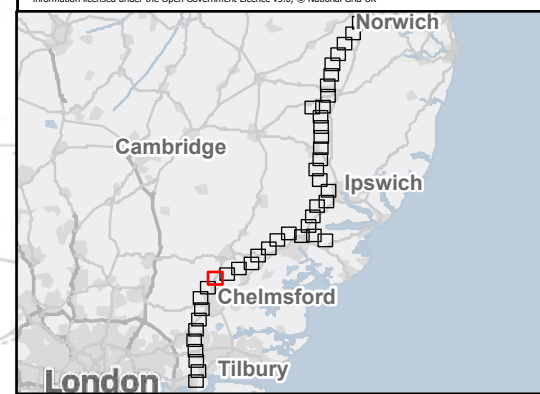
- Order limits
- Project section line
- Sheet index outline
- Proposed low height pylon location
- Proposed standard lattice pylon location
- Proposed overhead line alignment
- Environmental mitigation
- Other temporary and permanent construction and operational works

Discipline specific constraints

- 250 m Study Area
- Listed buildings
 - Grade I
 - Grade II
 - Grade II*
 - Scheduled monuments
- Registered parks and gardens grade II
- Conservation areas
- HER Monument Point
- HER Monument Line
- HER Monument Poly
- HER Mapped Cropmark Line
- Historic Mapping Line
- Historic Mapping Polygon
- Project Mapped Cropmark Polygon
- Project Mapped Cropmark Line

Note: The proposed overhead line alignment and proposed underground cable alignment together comprise the alignment. For further details regarding the design, please refer to Figures 4.1 (document reference 6.4.F1) and 4.2 (document reference 6.4.F2).

Notes: © Crown copyright and database rights 2025 Ordnance Survey 0100031673, Contains public sector information licensed under the Open Government Licence v3.0, © National Grid UK



Rev	Date	Description	Drawn	Check	Approv
C	May 2026	FOR DCO APPLICATION	SS	AF	KB
B	Dec 2025	FOR DCO APPLICATION	KF	AF	KB
A	Aug 2025	FOR DCO APPLICATION	DP	AF	KB

PROJECT:
nationalgrid Norwich to Tilbury

Planning Inspectorate App Number: EN020027
 Regulation 5(2)(a)&(m)

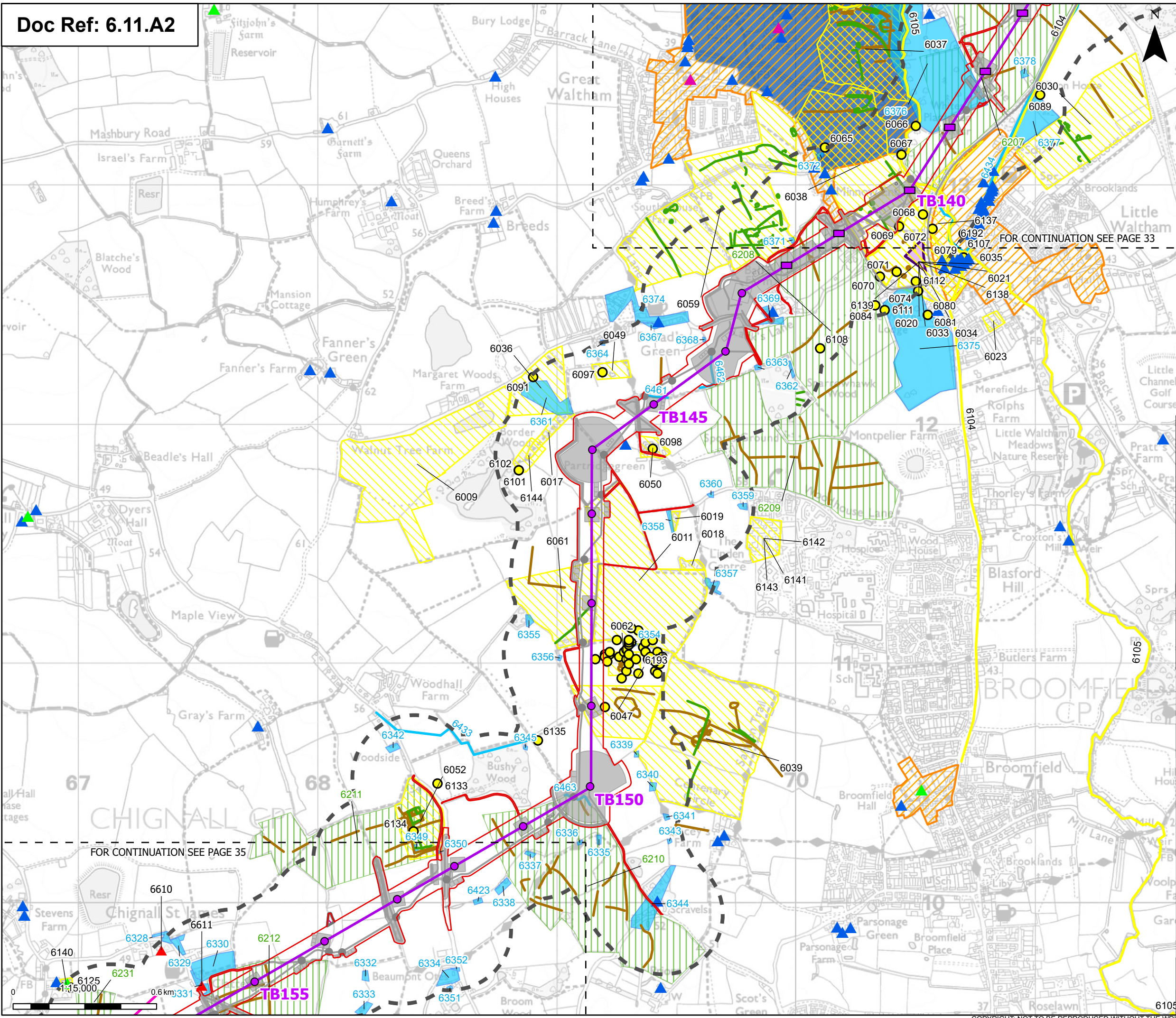
Title:
Figure A11.1.2 - Historic Environment - Non-Designated Heritage Assets
 Page 33 of 43

Designed	L. Bishop	Date	May 26
Drawn	S. Sarkar	Date	May 26
Checked	A. Fell	Date	May 26
Approved	K. Burrows	Date	May 26
Scale:	1:15,000	Datum:	AOD
Original Size:	A3	Grid:	OS
Suitability Code:	A2	Project Number:	10059280

Suitability Description:
Accepted as Concept Stage

Drawing Number:
 10059280-ARC-EHR-ZZ-DR-ZZ-00434

Revision:
C

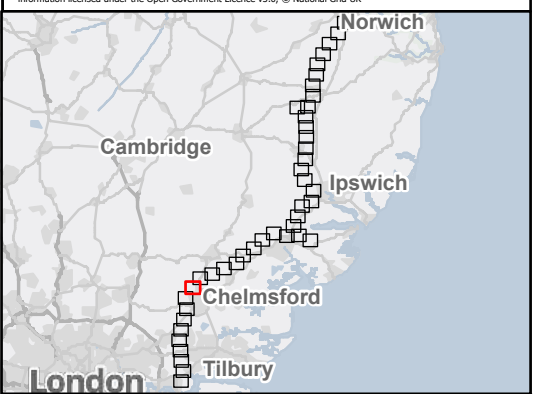


- Order limits
- Sheet index outline
- Conservation areas
- HER Monument Point
- HER Monument Line
- HER Monument Poly
- Project Mapped Cropmark Line
- Historic Mapping Line
- Historic Mapping Polygon
- Project Mapped LIDAR
- Project Mapped Cropmark Polygon
- Project Mapped Cropmark Line

- Proposed project design details**
- Proposed low height pylon location
 - Proposed standard lattice pylon location
 - Proposed overhead line alignment
 - Environmental mitigation
 - Other temporary and permanent construction and operational works
- Discipline specific constraints**
- 250 m Study Area
 - ▲ Grade I
 - ▲ Grade II
 - ▲ Grade II*
 - ▲ Locally Listed Building
 - Scheduled monuments
 - Registered parks and gardens grade II
- Listed buildings**
- ▲ Grade I
 - ▲ Grade II
 - ▲ Grade II*
 - ▲ Locally Listed Building
 - Scheduled monuments
 - Registered parks and gardens grade II

Note: The proposed overhead line alignment and proposed underground cable alignment together comprise the alignment. For further details regarding the design, please refer to Figures 4.1 (document reference 6.4.F1) and 4.2 (document reference 6.4.F2).

Notes: © Crown copyright and database rights 2025 Ordnance Survey 0100031673, Contains public sector information licensed under the Open Government Licence v3.0, © National Grid UK



Rev	Date	Description	Drawn	Check	Approv
C	May 2026	FOR DCO APPLICATION	SS	AF	KB
B	Dec 2025	FOR DCO APPLICATION	KF	AF	KB
A	Aug 2025	FOR DCO APPLICATION	DP	AF	KB

PROJECT:
nationalgrid Norwich to Tilbury

Planning Inspectorate App Number: EN020027
Regulation 5(2)(a)&(m)

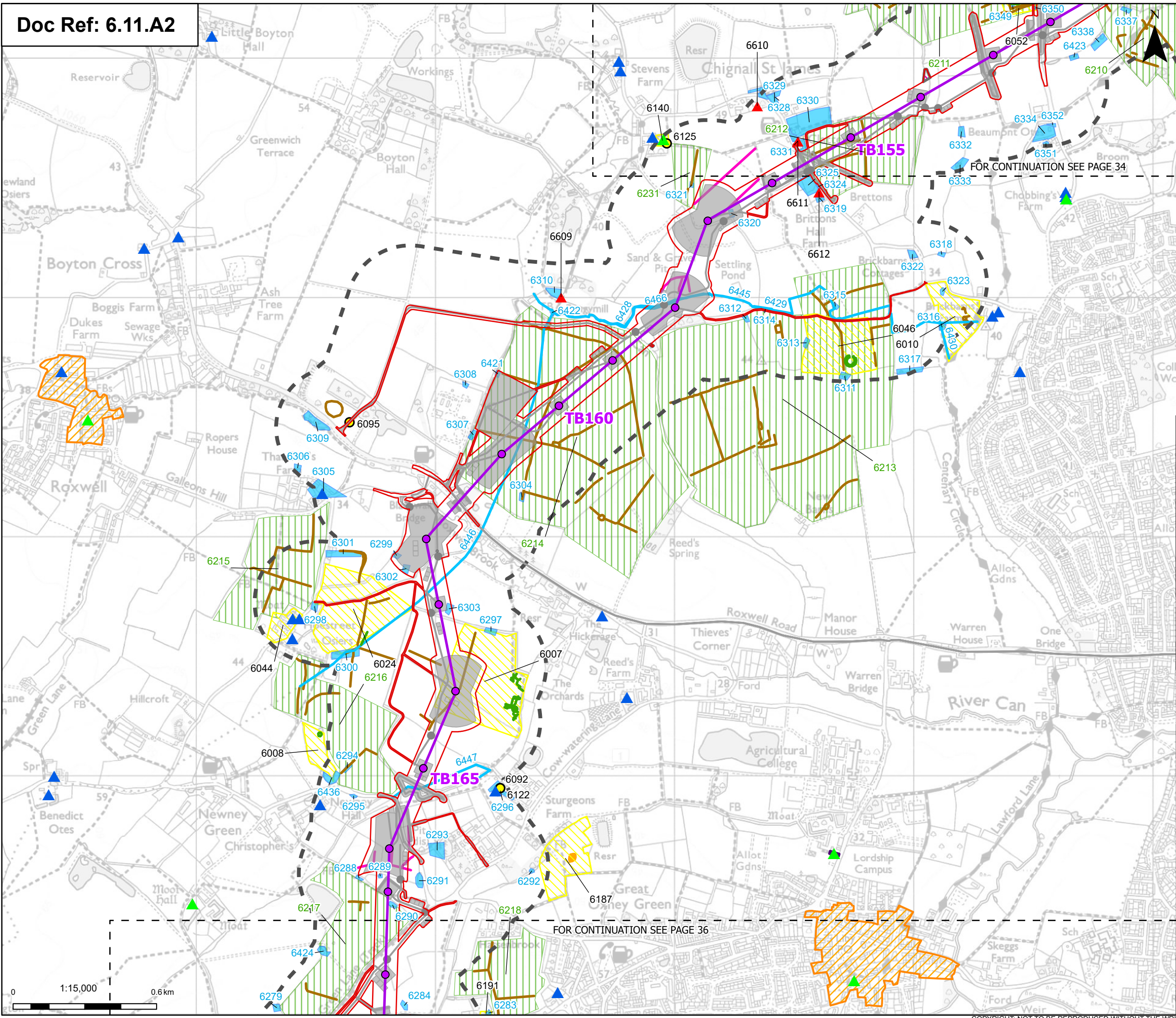
Title:
Figure A11.1.2 - Historic Environment - Non-Designated Heritage Assets
Page 34 of 43

Designed	L. Bishop	Date	May 26
Drawn	S. Sarkar	Date	May 26
Checked	A. Fell	Date	May 26
Approved	K. Burrows	Date	May 26
Scale:	1:15,000	Datum:	AOD
Original Size:	A3	Grid:	OS
Suitability Code:	A2	Project Number:	10059280

Suitability Description:
Accepted as Concept Stage

Drawing Number:
10059280-ARC-EHR-ZZ-DR-ZZ-00434

Revision:
C



Order limits
 Sheet index outline

Proposed project design details

- Proposed standard lattice pylon location
- Proposed overhead line alignment
- Environmental mitigation
- Other temporary and permanent construction and operational works

Discipline specific constraints

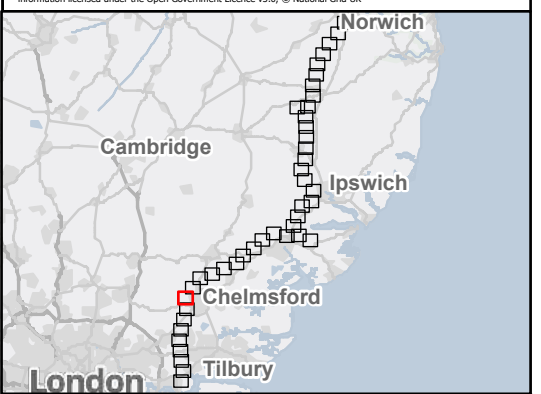
- 250 m Study Area
- Listed buildings
 - Grade II
 - Grade II*
 - Locally Listed Building
 - Scheduled monuments
 - Conservation areas
 - HER Monument Point

HER Monument Poly

- HER Mapped Cropmark Line
- HER Mapped Cropmark Polygon
- Historic Mapping Line
- Historic Mapping Polygon
- Project Mapped LIDAR
- Project Mapped Cropmark Polygon
- Project Mapped Cropmark Line

Note: The proposed overhead line alignment and proposed underground cable alignment together comprise the alignment. For further details regarding the design, please refer to Figures 4.1 (document reference 6.4.F1) and 4.2 (document reference 6.4.F2).

Notes: © Crown copyright and database rights 2025 Ordnance Survey 0100031673, Contains public sector information licensed under the Open Government Licence v3.0, © National Grid UK



Rev	Date	Description	Drawn	Check	Approv
C	May 2026	FOR DCO APPLICATION	SS	AF	KB
B	Dec 2025	FOR DCO APPLICATION	KF	AF	KB
A	Aug 2025	FOR DCO APPLICATION	DP	AF	KB

PROJECT:
nationalgrid Norwich to Tilbury

Planning Inspectorate App Number: EN020027
 Regulation 5(2)(a)&(m)

Title:
Figure A11.1.2 - Historic Environment - Non-Designated Heritage Assets
 Page 35 of 43

Designed	L. Bishop	Date	May 26
Drawn	S. Sarkar	Date	May 26
Checked	A. Fell	Date	May 26
Approved	K. Burrows	Date	May 26
Scale:	1:15,000	Datum:	AOD
Original Size:	A3	Grid:	OS
Suitability Code:	A2	Project Number:	10059280

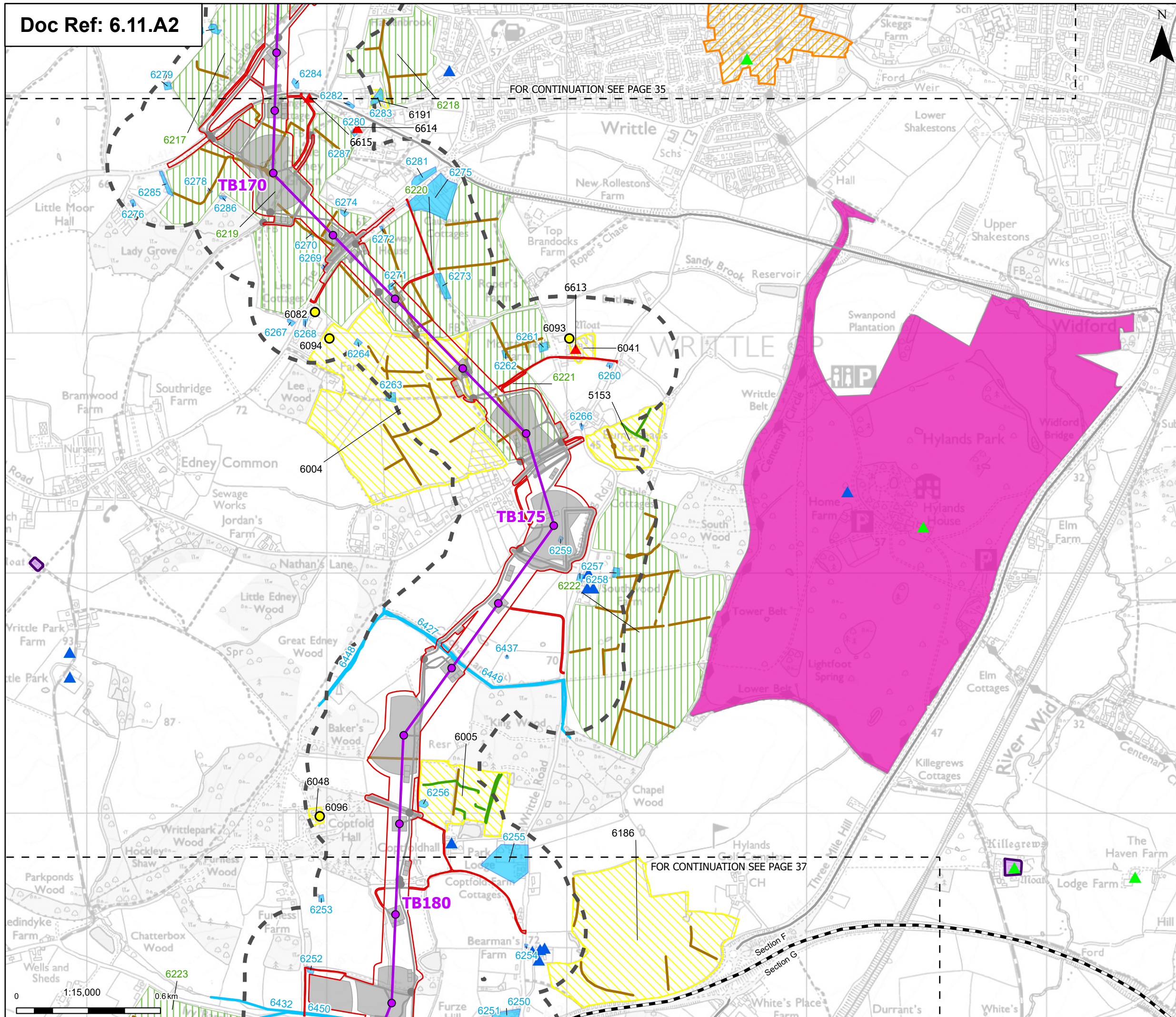
Suitability Description:
 Accepted as Concept Stage

Drawing Number:
 10059280-ARC-EHR-ZZ-DR-ZZ-00434

Revision:
C

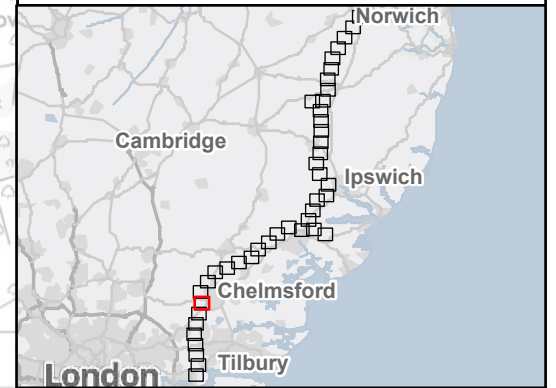
FOR CONTINUATION SEE PAGE 35

FOR CONTINUATION SEE PAGE 37



- Order limits
 - Project section line
 - Sheet index outline
 - Proposed standard lattice pylon location
 - Proposed overhead line alignment
 - Other temporary and permanent construction and operational works
 - Conservation areas
 - HER Monument Poly
 - HER Mapped Cropmark Line
 - Historic Mapping Line
 - Historic Mapping Polygon
 - Project Mapped Cropmark Polygon
 - Project Mapped Cropmark Line
- Discipline specific constraints**
- 250 m Study Area
 - ▲ Grade II
 - ▲ Grade II*
 - ▲ Locally Listed Building
 - Scheduled monuments
 - Registered parks and gardens grade II*
- Listed buildings**
- Note: The proposed overhead line alignment and proposed underground cable alignment together comprise the alignment. For further details regarding the design, please refer to Figures 4.1 (document reference 6.4.F1) and 4.2 (document reference 6.4.F2).

Notes: © Crown copyright and database rights 2025 Ordnance Survey 0100031673, Contains public sector information licensed under the Open Government Licence v3.0, © National Grid UK



Rev	Date	Description	Drawn	Check	Approv
C	May 2026	FOR DCO APPLICATION	SS	AF	KB
B	Dec 2025	FOR DCO APPLICATION	KF	AF	KB
A	Aug 2025	FOR DCO APPLICATION	DP	AF	KB

PROJECT:
nationalgrid Norwich to Tilbury

Planning Inspectorate App Number: EN020027
 Regulation 5(2)(a)&(m)

Title:
Figure A11.1.2 - Historic Environment - Non-Designated Heritage Assets
 Page 36 of 43

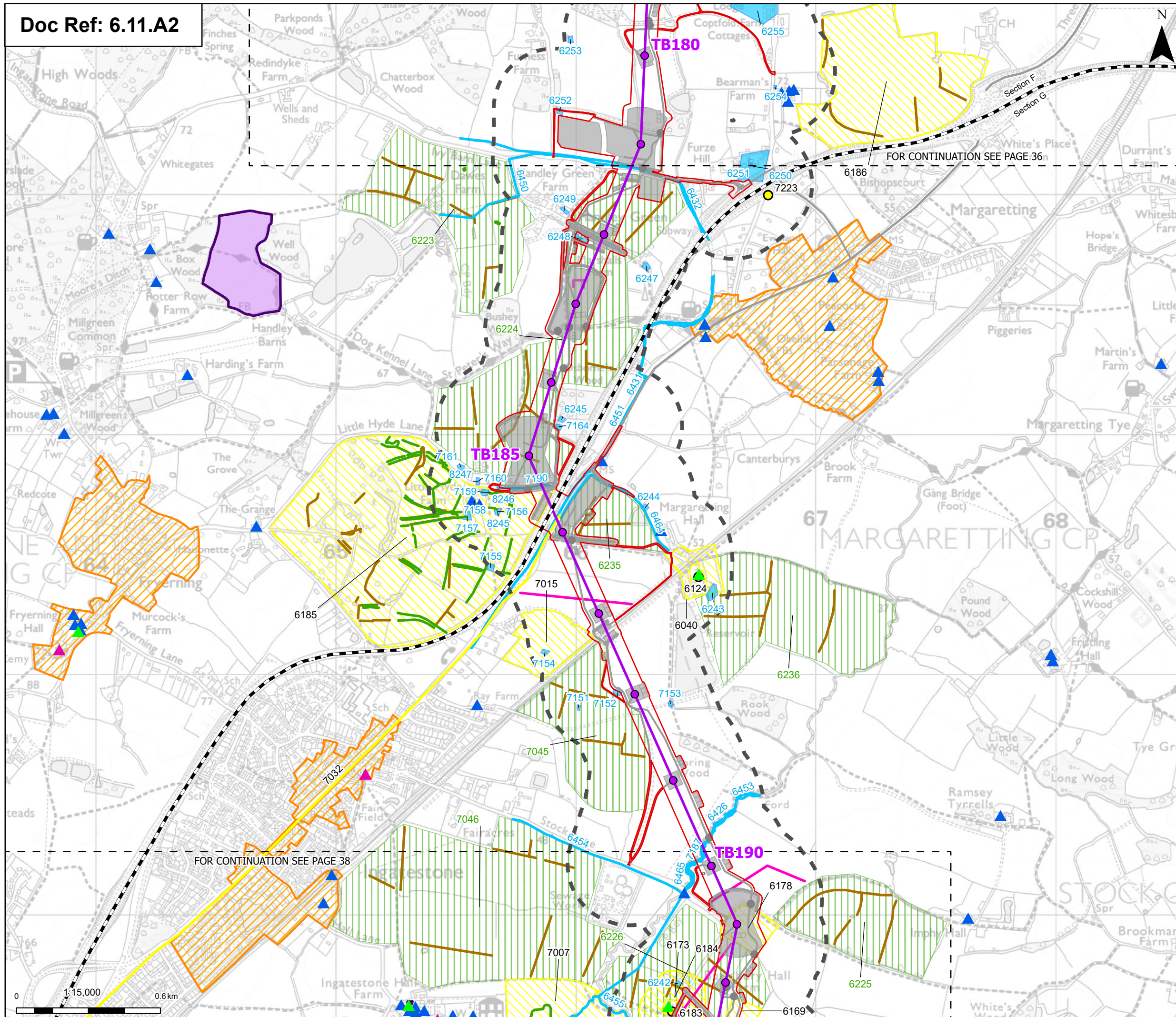
Designed	L. Bishop	Date	May 26
Drawn	S. Sarkar	Date	May 26
Checked	A. Fell	Date	May 26
Approved	K. Burrows	Date	May 26
Scale:	1:15,000	Datum:	AOD
Original Size:	A3	Grid:	OS
Suitability Code:	A2	Project Number:	10059280

Suitability Description:
Accepted as Concept Stage

Drawing Number:
 10059280-ARC-EHR-ZZ-DR-ZZ-00434

Revision:
C





Order limits
 Project section line
 Sheet index outline

Proposed project design details
 Proposed standard lattice pylon location
 Proposed overhead line alignment
 Environmental mitigation
 Other temporary and permanent construction and operational works

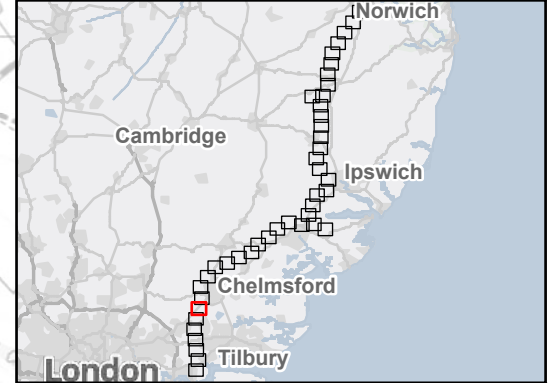
Discipline specific constraints
 250 m Study Area

Listed buildings
 Grade I
 Grade II
 Grade II*
 Scheduled monuments
 Conservation areas

HER Monument Point
 HER Monument Line
 HER Monument Poly
 HER Mapped Cropmark Line
 Historic Mapping Line
 Historic Mapping Polygon
 Project Mapped LIDAR
 Project Mapped Cropmark Polygon
 Project Mapped Cropmark Line

Note: The proposed overhead line alignment and proposed underground cable alignment together comprise the alignment. For further details regarding the design, please refer to Figures 4.1 (document reference 6.4.F1) and 4.2 (document reference 6.4.F2).

Notes: © Crown copyright and database rights 2025 Ordnance Survey 0100031673, Contains public sector information licensed under the Open Government Licence v3.0, © National Grid UK



Rev	Date	Description	Drawn	Check	Approv
C	May 2026	FOR DCO APPLICATION	SS	AF	KB
B	Dec 2025	FOR DCO APPLICATION	KF	AF	KB
A	Aug 2025	FOR DCO APPLICATION	DP	AF	KB

PROJECT:
 nationalgrid Norwich to Tilbury

Planning Inspectorate App Number: EN020027
 Regulation 5(2)(a)&(m)

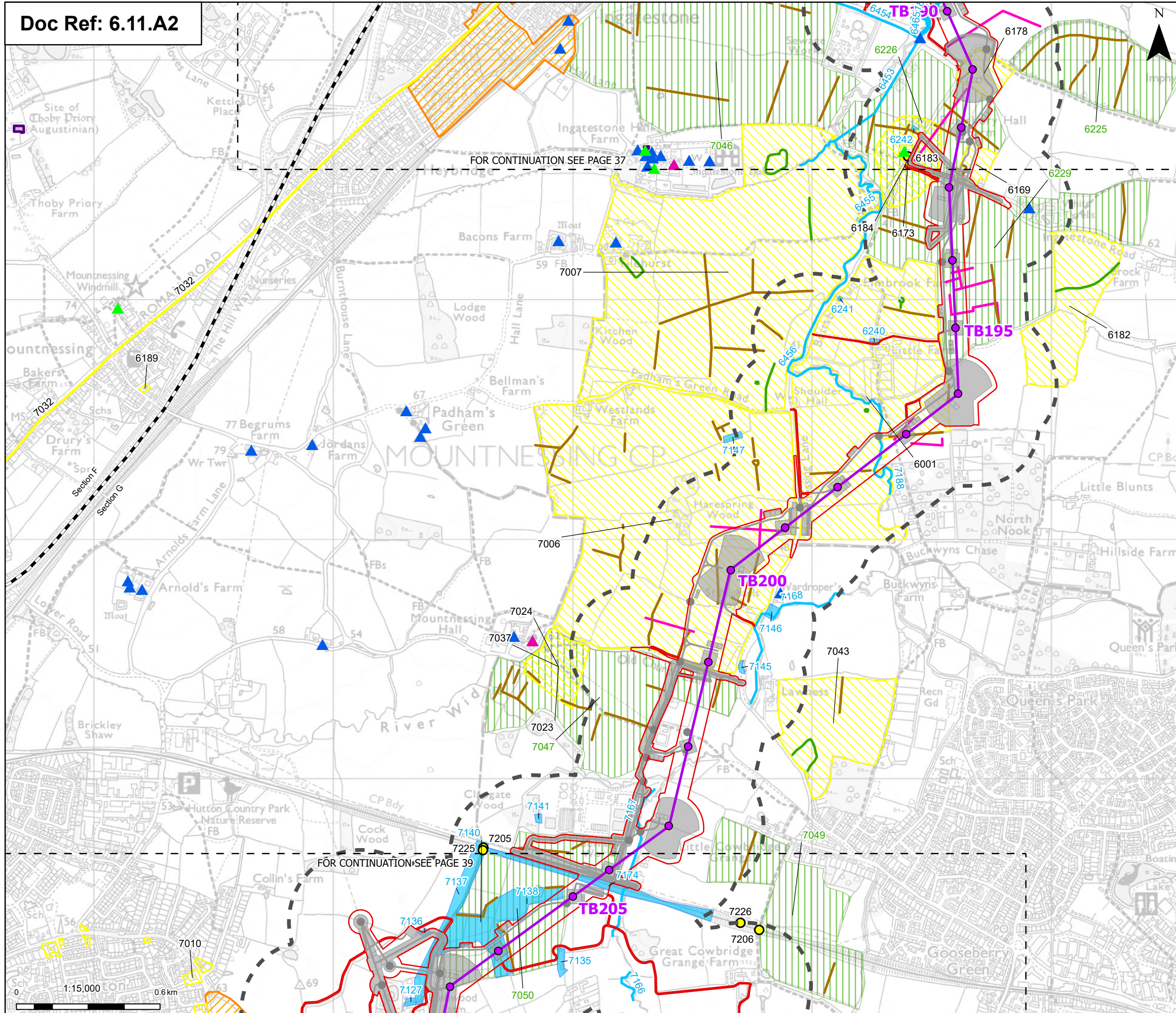
Title:
 Figure A11.1.2 - Historic Environment - Non-Designated Heritage Assets
 Page 37 of 43

Designed	L. Bishop	Date	May 26
Drawn	S. Sarkar	Date	May 26
Checked	A. Fell	Date	May 26
Approved	K. Burrows	Date	May 26
Scale:	1:15,000	Datum:	AOD
Original Size:	A3	Grid:	OS
Suitability Code:	A2	Project Number:	10059280

Suitability Description:
 Accepted as Concept Stage

Drawing Number:
 10059280-ARC-EHR-ZZ-DR-ZZ-00434

Revision:
 C



Order limits

- Order limits
- Project section line
- Sheet index outline

Proposed project design details

- Proposed standard lattice pylon location
- Proposed overhead line alignment
- Environmental mitigation
- Other temporary and permanent construction and operational works

Discipline specific constraints

- 250 m Study Area

Listed buildings

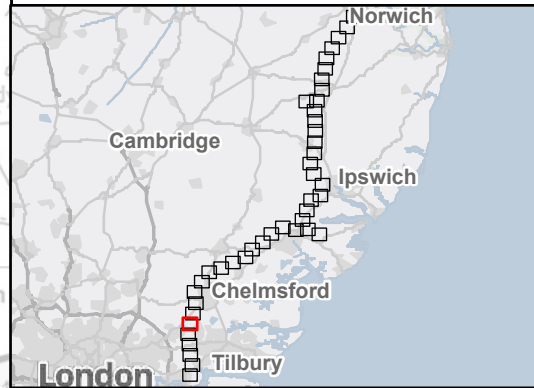
- Grade I
- Grade II
- Grade II*
- Scheduled monuments
- Conservation areas

HER Monument Point

- HER Monument Line
- HER Monument Poly
- HER Mapped Cropmark Line
- Historic Mapping Line
- Historic Mapping Polygon
- Project Mapped LIDAR
- Project Mapped Cropmark Polygon
- Project Mapped Cropmark Line

Note: The proposed overhead line alignment and proposed underground cable alignment together comprise the alignment. For further details regarding the design, please refer to Figures 4.1 (document reference 6.4.F1) and 4.2 (document reference 6.4.F2).

Notes: © Crown copyright and database rights 2025 Ordnance Survey 0100031673. Contains public sector information licensed under the Open Government Licence v3.0, © National Grid UK



Rev	Date	Description	Drawn	Check	Approv
C	May 2026	FOR DCO APPLICATION	SS	AF	KB
B	Dec 2025	FOR DCO APPLICATION	KF	AF	KB
A	Aug 2025	FOR DCO APPLICATION	DP	AF	KB

PROJECT:
nationalgrid Norwich to Tilbury

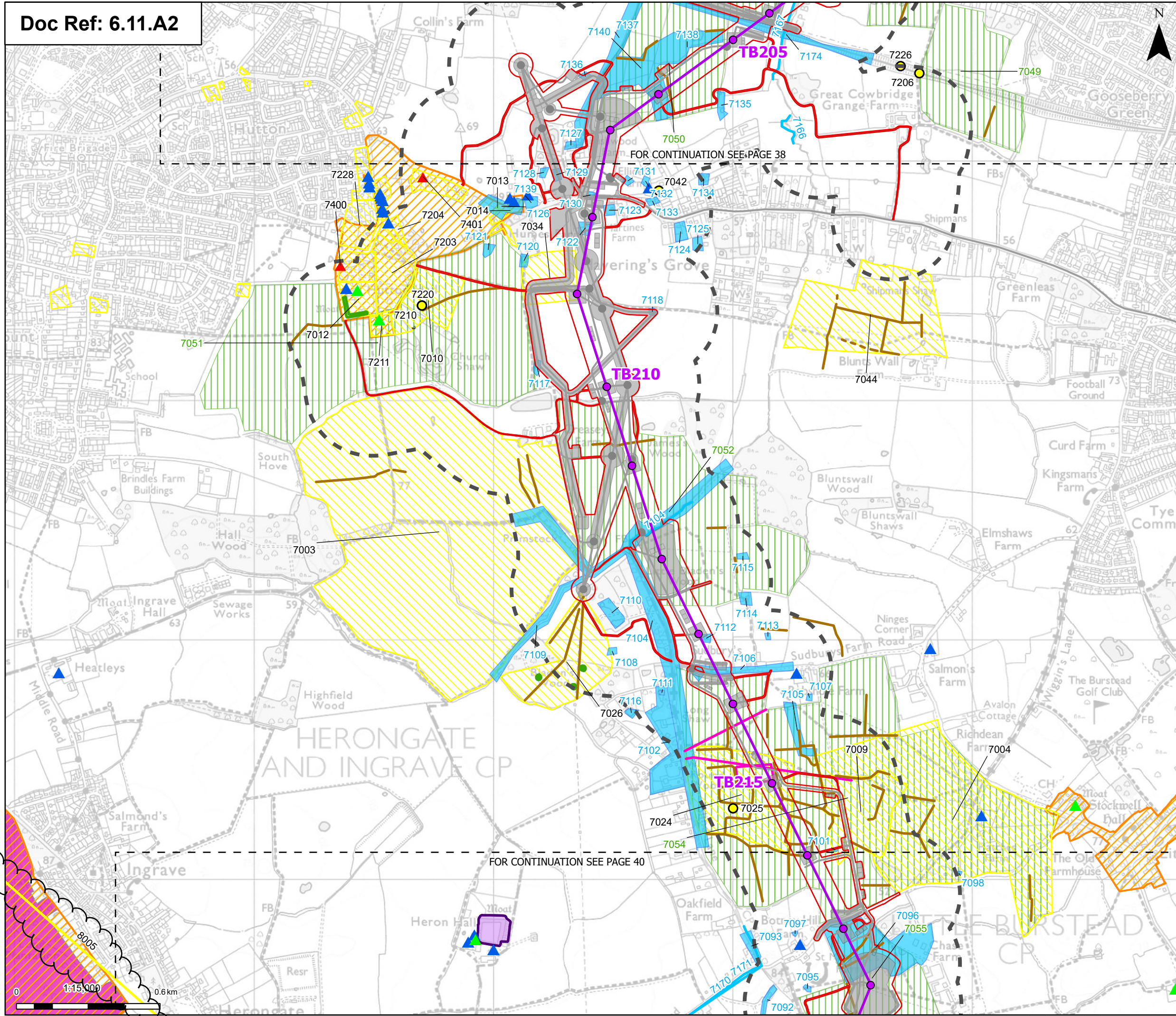
Planning Inspectorate App Number: EN020027
 Regulation 5(2)(a)&(m)

Title:
Figure A11.1.2 - Historic Environment - Non-Designated Heritage Assets
 Page 38 of 43

Designed	L. Bishop	Date	May 26
Drawn	S. Sarkar	Date	May 26
Checked	A. Fell	Date	May 26
Approved	K. Burrows	Date	May 26
Scale:	1:15,000	Datum:	AOD
Original Size:	A3	Grid:	OS
Suitability Code:	A2	Project Number:	10059280

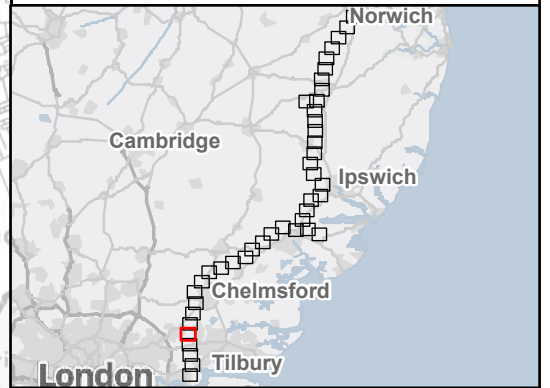
Suitability Description:
 Accepted as Concept Stage

Drawing Number: 10059280-ARC-EHR-ZZ-DR-ZZ-00434	Revision: C
--	----------------



- Order limits
 - Sheet index outline
 - Proposed standard lattice pylon location
 - Proposed overhead line alignment
 - Other temporary and permanent construction and operational works
 - 250 m Study Area
 - ▲ Grade II
 - ▲ Grade II*
 - ▲ Locally Listed Building
 - Scheduled monuments
 - Registered parks and gardens grade II*
 - Conservation areas
 - HER Monument Point
 - HER Monument Poly
 - HER Mapped Cropmark Line
 - Historic Mapping Line
 - Historic Mapping Polygon
 - Project Mapped LIDAR
 - Project Mapped Cropmark Polygon
 - Project Mapped Cropmark Line
- Note: The proposed overhead line alignment and proposed underground cable alignment together comprise the alignment. For further details regarding the design, please refer to Figures 4.1 (document reference 6.4.F1) and 4.2 (document reference 6.4.F2).

Notes: © Crown copyright and database rights 2025 Ordnance Survey 0100031673, Contains public sector information licensed under the Open Government Licence v3.0, © National Grid UK



Rev	Date	Description	Drawn	Check	Approv
C	May 2026	FOR DCO APPLICATION	SS	AF	KB
B	Dec 2025	FOR DCO APPLICATION	KF	AF	KB
A	Aug 2025	FOR DCO APPLICATION	DP	AF	KB

PROJECT:
nationalgrid Norwich to Tilbury

Planning Inspectorate App Number: EN020027
 Regulation 5(2)(a)&(m)

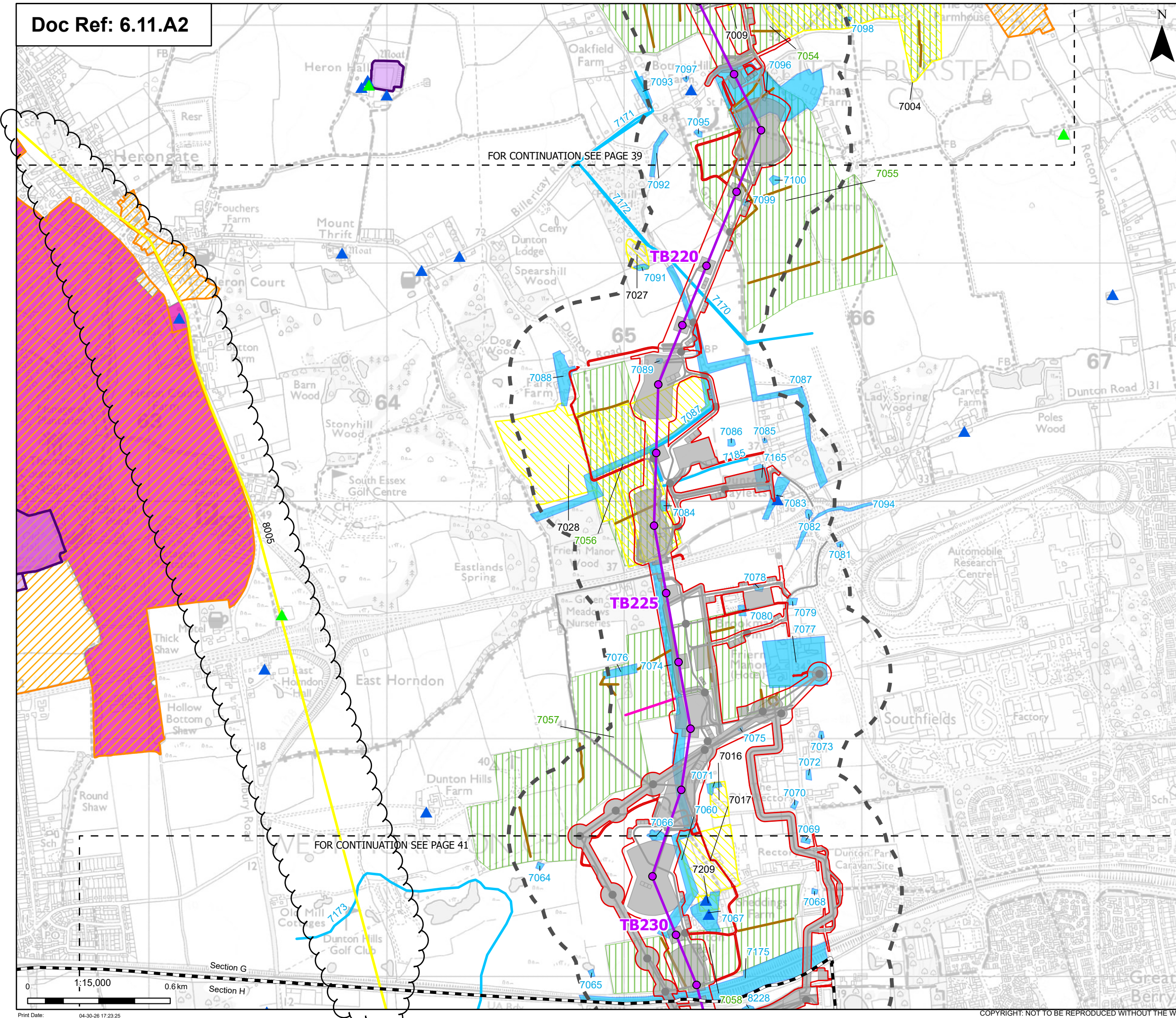
Title:
Figure A11.1.2 - Historic Environment - Non-Designated Heritage Assets
 Page 39 of 43

Designed	L. Bishop	Date	May 26
Drawn	S. Sarkar	Date	May 26
Checked	A. Fell	Date	May 26
Approved	K. Burrows	Date	May 26
Scale:	1:15,000	Datum:	AOD
Original Size:	A3	Grid:	OS
Suitability Code:	A2	Project Number:	10059280

Suitability Description:
 Accepted as Concept Stage

Drawing Number:
 10059280-ARC-EHR-ZZ-DR-ZZ-00434

Revision:
C



Order limits
 Project section line
 Sheet index outline

Proposed project design details
 Proposed standard lattice pylon location
 Proposed overhead line alignment
 Other temporary and permanent construction and operational works

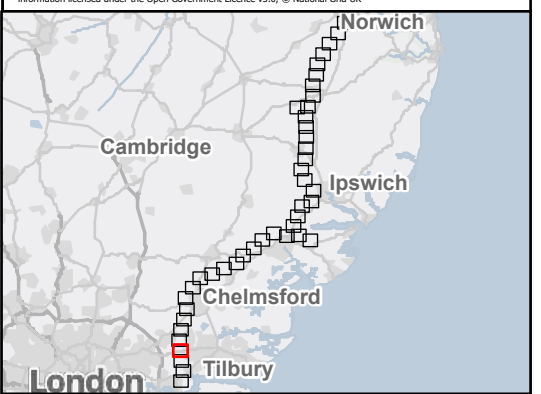
Discipline specific constraints
 250 m Study Area

Listed buildings
 Grade II
 Grade II*
 Scheduled monuments
 Registered parks and gardens grade II*

Conservation areas
 HER Monument Poly
 Historic Mapping Line
 Historic Mapping Polygon
 Project Mapped LiDAR
 Project Mapped Cropmark Polygon
 Project Mapped Cropmark Line

Note: The proposed overhead line alignment and proposed underground cable alignment together comprise the alignment. For further details regarding the design, please refer to Figures 4.1 (document reference 6.4.F1) and 4.2 (document reference 6.4.F2).

Notes: © Crown copyright and database rights 2025 Ordnance Survey 0100031673, Contains public sector information licensed under the Open Government Licence v3.0, © National Grid UK



Rev	Date	Description	Drawn	Check	Approv
C	May 2026	FOR DCO APPLICATION	SS	AF	KB
B	Dec 2025	FOR DCO APPLICATION	KF	AF	KB
A	Aug 2025	FOR DCO APPLICATION	DP	AF	KB

PROJECT:
nationalgrid Norwich to Tilbury

Planning Inspectorate App Number: EN020027
 Regulation 5(2)(a)&(m)

Title:
Figure A11.1.2 - Historic Environment - Non-Designated Heritage Assets
 Page 40 of 43

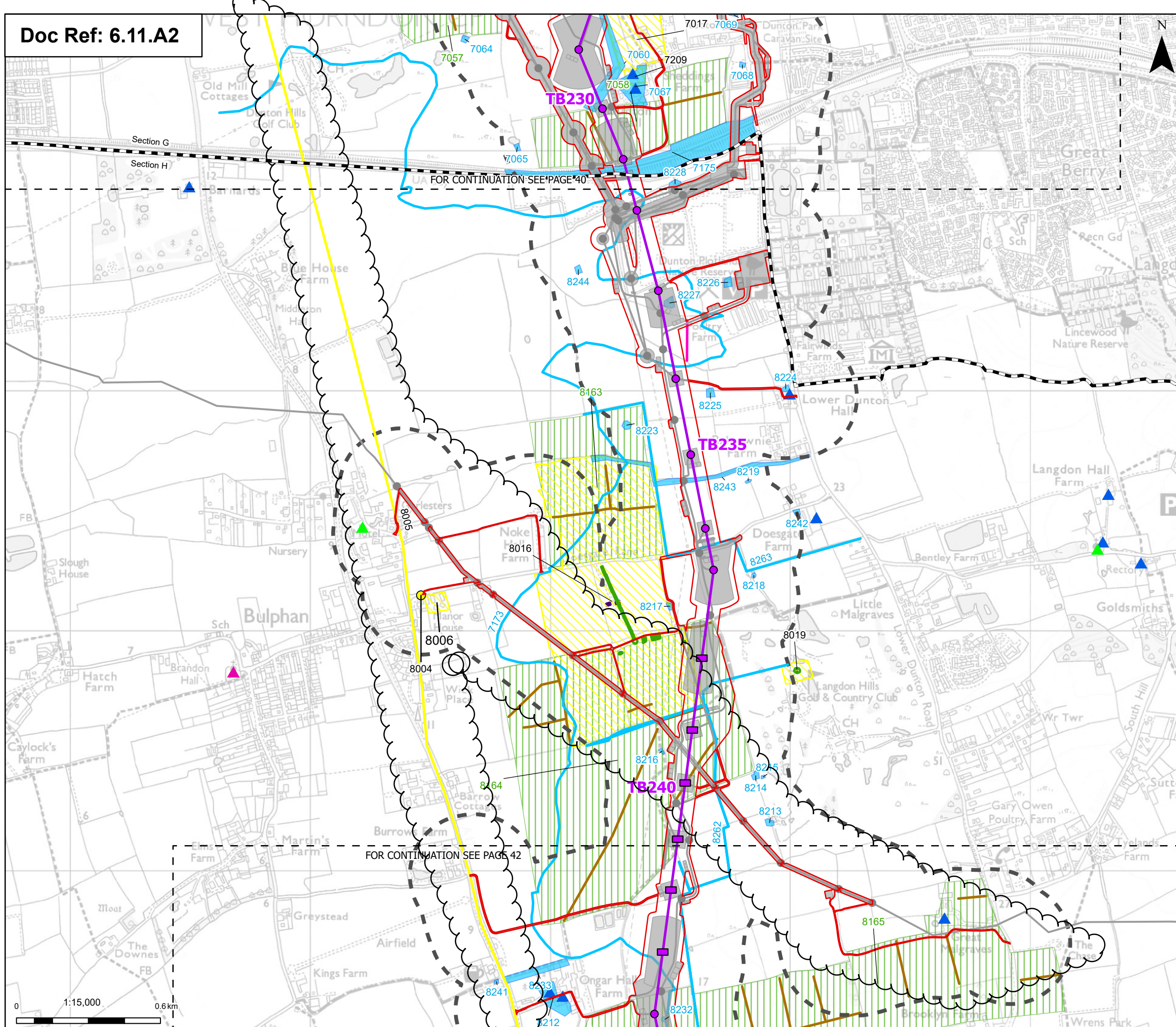
Designed	L. Bishop	Date	May 26
Drawn	S. Sarkar	Date	May 26
Checked	A. Fell	Date	May 26
Approved	K. Burrows	Date	May 26
Scale:	1:15,000	Datum:	AOD
Original Size:	A3	Grid:	OS
Suitability Code:	A2	Project Number:	10059280

Suitability Description:
 Accepted as Concept Stage

Drawing Number:
 10059280-ARC-EHR-ZZ-DR-ZZ-00434

Revision:
 C





Order limits

- Order limits (Red outline)
- Project section line (Dashed black line)
- Sheet index outline (Dashed black line)

Proposed project design details

- Proposed low height pylon location (Purple square)
- Proposed standard lattice pylon location (Purple circle)
- Proposed overhead line alignment (Purple line)
- Environmental mitigation (Hatched area)
- Other temporary and permanent construction and operational works (Grey area)

Scheduled monuments

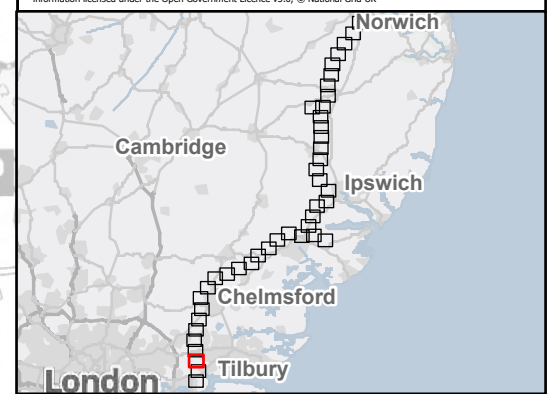
- HER Monument Poly (Yellow hatched area)
- HER Mapped Cropmark Line (Green line)
- Historic Mapping Line (Blue line)
- Historic Mapping Polygon (Light blue area)
- Project Mapped LIDAR (Pink area)
- Project Mapped Cropmark Polygon (Green hatched area)
- Project Mapped Cropmark Line (Brown line)

Discipline specific constraints

- 250 m Study Area (Dashed black line)
- Listed buildings:
 - Grade I (Pink triangle)
 - Grade II (Blue triangle)
 - Grade II* (Green triangle)

Note: The proposed overhead line alignment and proposed underground cable alignment together comprise the alignment. For further details regarding the design, please refer to Figures 4.1 (document reference 6.4.F1) and 4.2 (document reference 6.4.F2).

Notes: © Crown copyright and database rights 2025 Ordnance Survey 0100031673, Contains public sector information licensed under the Open Government Licence v3.0, © National Grid UK



Rev	Date	Description	Drawn	Check	Approv
C	May 2026	FOR DCO APPLICATION	SS	AF	KB
B	Dec 2025	FOR DCO APPLICATION	KF	AF	KB
A	Aug 2025	FOR DCO APPLICATION	DP	AF	KB

PROJECT:
nationalgrid Norwich to Tilbury

Planning Inspectorate App Number: EN020027
 Regulation 5(2)(a)&(m)


Title:
Figure A11.1.2 - Historic Environment - Non-Designated Heritage Assets
 Page 41 of 43

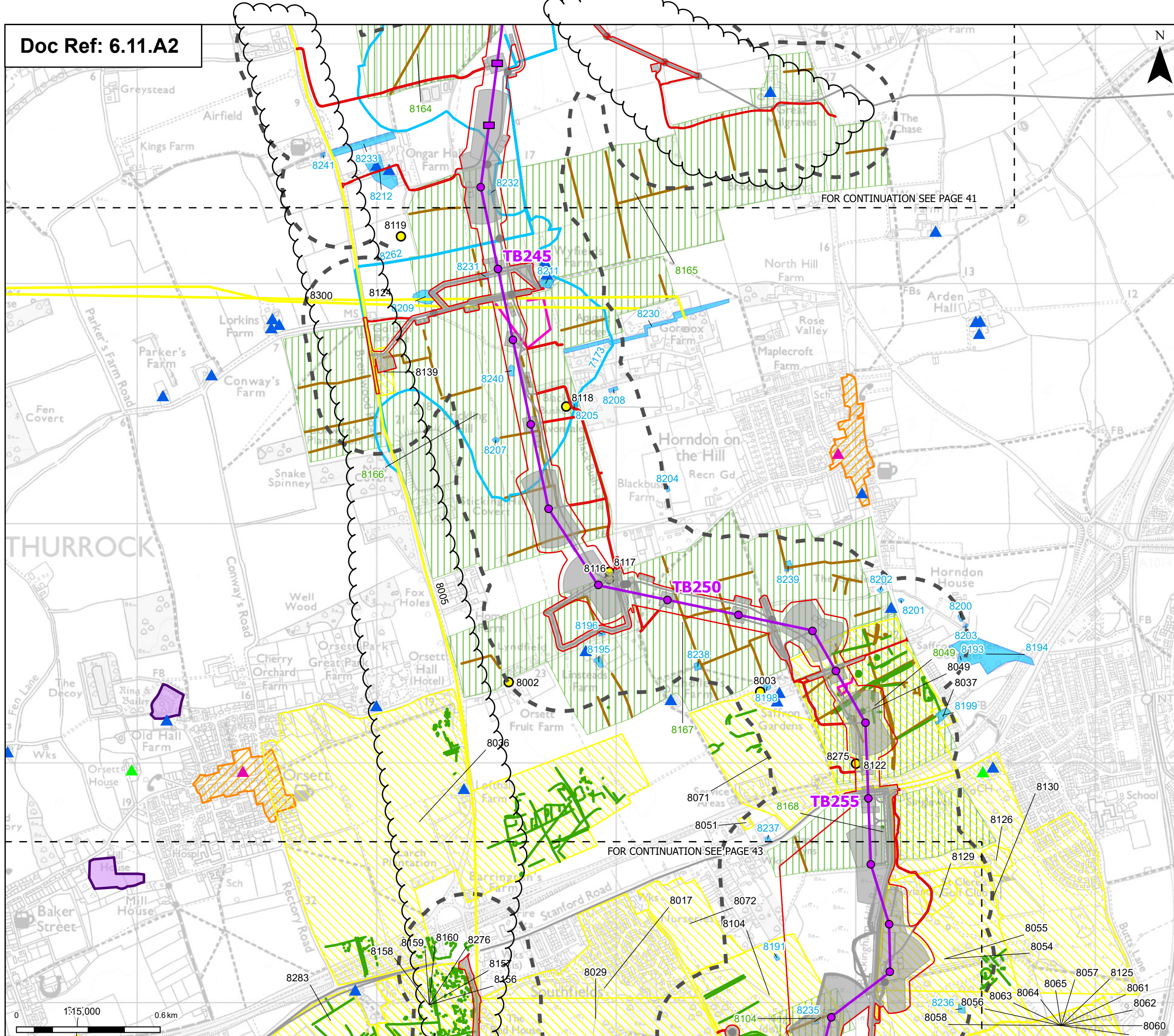
Designed	L. Bishop	Date	May 26
Drawn	S. Sarkar	Date	May 26
Checked	A. Fell	Date	May 26
Approved	K. Burrows	Date	May 26
Scale:	1:15,000	Datum:	AOD
Original Size:	A3	Grid:	OS
Suitability Code:	A2	Project Number:	10059280

Suitability Description:
Accepted as Concept Stage

Drawing Number:
 10059280-ARC-EHR-ZZ-DR-ZZ-00434

Revision:
C





Order limits

- Order limits
- Sheet index outline

Proposed project design details

- Proposed low height pylon location
- Proposed standard lattice pylon location
- Proposed overhead line alignment
- Other temporary and permanent construction and operational works

Discipline specific constraints

- 250 m Study Area

Listed buildings

- Grade I
- Grade II
- Grade II*
- Scheduled monuments
- Conservation areas

HER Monument Point

- HER Monument Line
- HER Monument Poly
- HER Mapped Cropmark Line
- Historic Mapping Line
- Historic Mapping Polygon
- Project Mapped LiDAR
- Project Mapped Cropmark Polygon
- Project Mapped Cropmark Line

Note: The proposed overhead line alignment and proposed underground cable alignment together comprise the alignment. For further details regarding the design, please refer to Figures 4.1 (document reference 6.4.F1) and 4.2 (document reference 6.4.F2).



Rev	Date	Description	Drawn	Check	Approv
C	May 2026	FOR DCO APPLICATION	SS	AF	KB
B	Dec 2025	FOR DCO APPLICATION	KF	AF	KB
A	Aug 2025	FOR DCO APPLICATION	DP	AF	KB

PROJECT:
nationalgrid Norwich to Tilbury

Planning Inspectorate App Number: EN020027
 Regulation 5(2)(a)&(m)

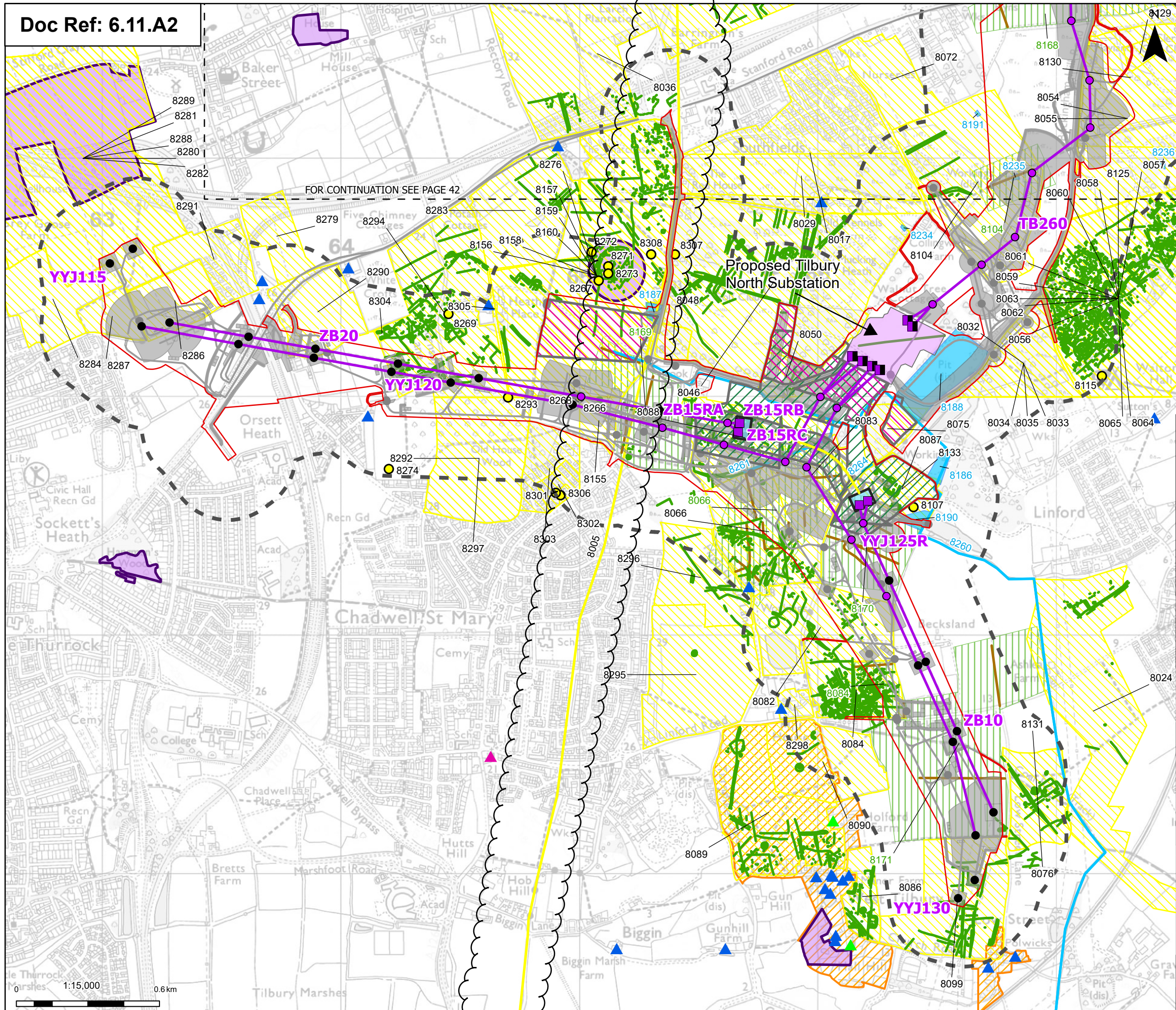
Title:
Figure A11.1.2 - Historic Environment - Non-Designated Heritage Assets
 Page 42 of 43

Designed	L. Bishop	Date	May 26
Drawn	S. Sarkar	Date	May 26
Checked	A. Fell	Date	May 26
Approved	K. Burrows	Date	May 26
Scale:	1:15,000	Datum:	AOD
Original Size:	A3	Grid:	OS
Suitability Code:	A2	Project Number:	10059280

Suitability Description:
Accepted as Concept Stage

Drawing Number:
 10059280-ARC-EHR-ZZ-DR-ZZ-00434

Revision:
C



Order limits
 Sheet index outline

Proposed project design details

- Proposed full line tension gantry
- Proposed low duty gantry
- Existing pylon (modify)
- Proposed standard lattice pylon location
- Proposed overhead line alignment
- Proposed underground cable alignment
- Proposed Tilbury North Substation
- Proposed cable sealing end compound (CSEC)
- Environmental area
- Environmental mitigation
- Other temporary and permanent construction and operational works

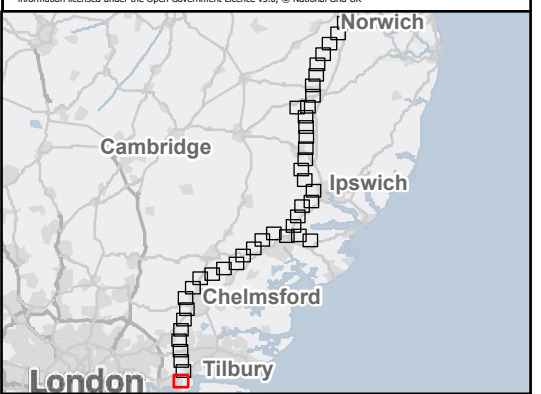
Discipline specific constraints

- 250 m Study Area

Listed buildings

- Grade I
- Grade II
- Grade II*
- Scheduled monuments
- Conservation areas
- HER Monument Point
- HER Monument Poly
- HER Mapped Cropmark Line
- Historic Mapping Line
- Historic Mapping Polygon
- Project Mapped LiDAR
- Project Mapped Cropmark Polygon
- Project Mapped Cropmark Line

Note: The proposed overhead line alignment and proposed underground cable alignment together comprise the alignment. For further details regarding the design, please refer to Figures 4.1 (document reference 6.4.F1) and 4.2 (document reference 6.4.F2).



Rev	Date	Description	Drawn	Check	Approv
C	May 2026	FOR DCO APPLICATION	SS	AF	KB
B	Dec 2025	FOR DCO APPLICATION	KF	AF	KB
A	Aug 2025	FOR DCO APPLICATION	DP	AF	KB

PROJECT:
nationalgrid Norwich to Tilbury

Planning Inspectorate App Number: EN020027
 Regulation 5(2)(a)&(m)

Title:
Figure A11.1.2 - Historic Environment - Non-Designated Heritage Assets
 Page 43 of 43

Designed	L. Bishop	Date	May 26
Drawn	S. Sarkar	Date	May 26
Checked	A. Fell	Date	May 26
Approved	K. Burrows	Date	May 26
Scale:	1:15,000	Datum:	AOD
Original Size:	A3	Grid:	OS
Suitability Code:	A2	Project Number:	10059280

Suitability Description:
 Accepted as Concept Stage

Drawing Number:
 10059280-ARC-EHR-ZZ-DR-ZZ-00434

Revision:
C

National Grid plc
National Grid House,
Warwick Technology Park,
Gallows Hill, Warwick.
CV34 6DA United Kingdom

Registered in England and Wales
No. 4031152
nationalgrid.com